LAST UPDATED 12/1/98

See GIS

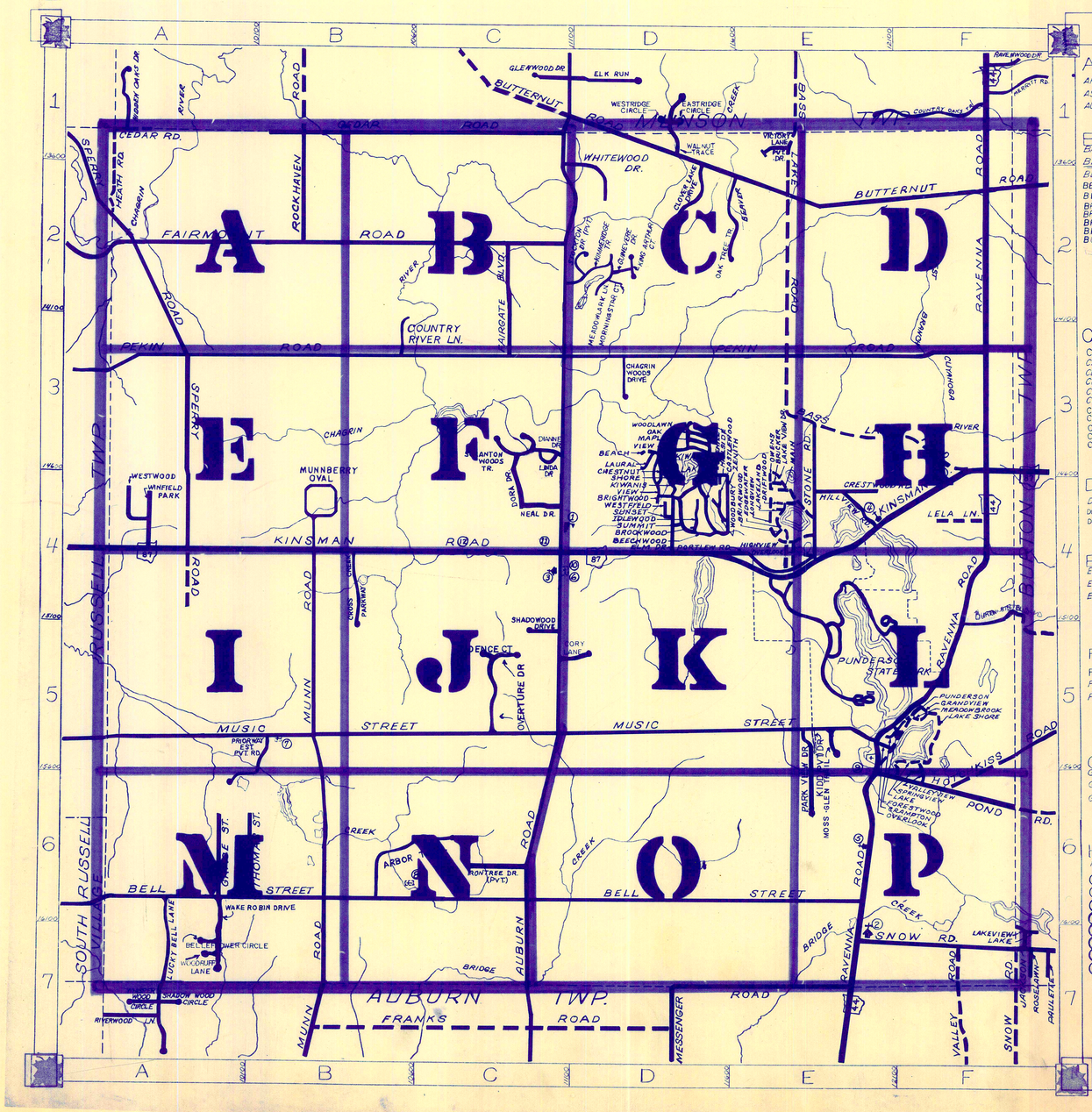

ROAD INDEX

A
ARBOR TR. C6
ASHWOOD DR. D4
AUBURN RD. C1-C7

B
BASS LAKE RD. E1-F3
BEACH DR. D3
BEECHWOOD DR. D4
BELLEFLOWER CIR. A6
BELL STREET A6-E6
BRIARWOOD AVE. (PVT) E4
BRICKER ST. (PVT) E3
BRIGHTWOOD DR. D4
BROOKWOOD DR. D4
BUTTERNUT RD. C1-C7

C
CADENCE CT C5
CASTLEWOOD DR. D4
CEDAR RD. A1-C1
CHAGRIN WOODS DR. D3
CHESTNUT DR D4
CLOVER LAKE DR. D2
CORY LANE D5
COUNTRY RIVER LANE E3
CRAMPTON DR F5
CRESTWOOD RD E4
CROSS CREEK PARKWAY B4

D
DIANNE DR C3
DORA DRIVE C3
DRIFTWOOD AVE. E4

E
EDGEHILL DR. D4
EDGEWATER DR. (PVT) E4
ELM DR. D4

F
FAIRGATE BLVD. C2-3
FAIRMOUNT RD. A2-C2
FORESTWOOD DR (PVT) F5

G
GRACE ST. A6
GRANDVIEW DR (PVT) F5
GUINEVERE DRIVE D2

H cont.
HIGHVIEW AVE. (PVT) E4
HILLSIDE DR. D4
HILLVIEW RD. E4
HOTCHKISS RD. F6-F5

I
IDLEWOOD DR. D4
IRONTREE DR (PVT.) C6

K
KIDD (PVT.) DR E5
KIMMERIDGE TR. D2
KING ARTHUR CT. D2
KINSMAN RD. A4-F3
KIWANIS DR. D3

L
LAKE DR. (PVT) F5
LAKELAND AVE. (PVT) E4
LAKE SHORE DR. (PVT) F5
LAKE VIEW DR. (PVT) E4
LAURAL DR. D3
LELA LN. F4
LINDA DR C3
LONGVIEW DR (PVT) E4
LUCKY BELL LN A7

M
MAIN ST. (PVT) E4
MAPLE DR. D3
MEADOWBROOK DR. (PVT) F5
MEADOWLARK LN. D2
MESSENGER RD. D7-E7
MORNINGSTAR CT. D2
MOSS GLEN TRAIL E5
MUNN ROAD B4-7
MUNNBERRY LANE B4
MUNNBERRY OVAL B4
MUSIC STREET A-E5

N
NEAL DRIVE C3-4

O
OAK DR. D3
OAK TREE TR. D2
OVERLOOK DR (PVT) E4
OVERLOOK DR E5
OVERTURE DR C5
OWENS RD E4

P cont.
PARK VIEW DR. E5
PEKIN RD. A3-F3
POND RD. F6
PORTLEW RD. E4
PRIORWAY DR (PVT.) B5
PUNDERSON RD. (PVT.) F5

R
RAVENNA RD. F1-E7
ROCKHAVEN RD. B1-B2

S
SCRANTON WOODS TR. C3
SHADOWOOD DR. C5
SHORE DR. D4
SNOW RD. F7
SPERRY RD. A2-A4
SPRINGVIEW DR. (PVT) F5
STOCKTON DR (PVT.) D2
STONE RD. F3-F3
SUMMIT DR. D4
SUNSET DR. D4

T
THOMAS ST. B6

U

V
VALLEY RD. F7
VALLEYVIEW DR F6
VICTORY LN (PVT.) E1
VIEW DR D3

W
WAKE ROBIN DR. A6
WALNUT TRACE D1
WESTFIELD DR. D4
WESTWOOD DR. A4
WHITEWOOD DR. D2
WINFIELD PARK DR. A4
WOODBURY DR. D4
WOODLAWN DR. D3
WOODRIDGE LANE A7

XY

Z
ZENITH DR. D4

P
PARK LANE D4

1. NEWBURY SCHOOL (ELEM & HIGH)
2. FAITH BAPTIST CHURCH
3. NEWBURY COMM CHURCH
4. ST. HELEN'S CHURCH
5. CHURCH OF THE NAZARENE
6. NEWBURY CENTER CEMETERY
7. MUNN CEMETERY
8. MORTON CEMETERY
9. SOUTH NEWBURY CEM.
10. NEWBURY TOWNSHIP HALL
11. NEWBURY TWP. FIRE DEPT.
12. U.S. POST OFFICE (NEWBURY)

NEWBURY TOWNSHIP

SCALE: 1" = 2,000'

ROBERT L. PHILLIPS,
GEAUGA COUNTY ENGINEER

UNPAVED ROAD
PAVED ROAD
TOWNSHIP LINE
CORPORATION LINE

CEDAR ROAD

TOWNSHIP ROAD

HEATH

RUSSELL

FAIRMOUNT ROAD

FERNHURST FARMS SUB. VOL. 14 PG 20

TRACT ONE

SCALE 1"=300'

SCALE 1"=300

A	B	C	D
E	F	G	H
I	J	K	L
M	N	O	P

NEWBURY TWP
JAN. 1, 1999

217-398
821-242
H.M. HASER ET UX.
25.5 Ac
762-1183
546-245
762-1183

417-254
17.05 ac.
762-1183
821-242
Parcel #4

Parcel #3
821-242
762-1183
217-454
10.00 ac.

3.28 ac.

812-598

J.P. LEECH (TRUSTEE)

P.H. LEECH
792-66

33.38 Ac.

J.D. LEECH, TRUSTEE
956-976
6 Ac

C.R. BRUBAKER (TRUSTEE)

21.52 Ac.

924-821
G.W. & L.L. ANDREWS
826-762
4.5

P.A. CHAMBERS
12.91 ac.
986-978

J. RIEFKE
8.74 ac.
217-133

M.F. & T.A. KANE
6.91 ac.
1113-904

D.A. & J.S. GLASSER
975-533

10.33 TOTAL ACREAGE
(9.65 Ac. NEWBURY
.68 Ac. RUSSELL)

P.S. DuBOIS
1044-406
5.35 Ac

975-533
C. Perkins
P. DuBois
704-315
3.927 Ac

C. Perkins
P. DuBois
704-313
& R.P. OWENS
801-658
6.2282 Ac

D.S.& P.A. BENSON
792-935
3.952 Ac.

J. McCULLAM
2.39 ac.
509-643

J. DIXON McCULLAM
909-1137
58.68 Ac
23-077800

3

4

2

5

8

C.R. BRUBAKER, TRUSTEE
956-978
3.22 Ac

C.R. BRUBAKER
829-337
5.8

NAT'L. CITY BANK
829-338

P.32-33

NAT'L CITY BANK
829-338

G. BREWER, Trustee
18.11 ac.
239-150
1178-10
23-034000

B. PINZONE
661-233
526 ac.
46.

B. & C. PINZONE, JR.
823-771
D. FENNER
4.20 ac.
45

661-235
4.70 ac.
44

M. NOVAK
1.89 ac.
295-596

D. GRACE & L. WOJTOWICZ
895-649

C.R. BRUBAKER (TRUSTEE)

38.83 Ac

16.792 Ac

8.34

9.5 Ac.

E.&N. PHILLIPS
665-1329
2.22 ac.

T. GRACE
790-577
MAP 580

EASEMENT

D.A. & H. SNIVELY
974-1113
12.094 Ac
NEW SURVEY

12.19.45

MAP 50'

N

104.45'

8°51'53" Tan. C/L

S.I. FARMWALD
924-462
1.24 Ac

V. BANDERET
1041-579

A.L. TOOHIG
778-190
695-897

DEV. C.L. DAWSON
813C-586
1.24 Ac

2.36 Ac.
VACATED 1/98

J. TOOHIG
817-1225
2.0085 ac.

VACATED 8-16-96
1072-800
J.&J. HECKMAN
599-55
4.82 Ac

A. MacDONALD
886-795
992-305

S. NEMECKAY
1005-613

S. NEMECKAY
992-98

S. NEMECKAY
1169-77
23-159350
2.01 ac.

J.R. ANGLE & J.M. KOCSIS
1103-311
2.0087 Ac.

N.T. & M.M. GERMANO
923-857

J.W. & J.D. D'AMICO
1159-1141
23-043500

J. & J. D'AMICO
793-285

R. & L. JUHASZ
733-1089

E.A. & B.M. RICHARDS
550-1057

E.A. & B.M. RICHARDS
824-1127

S. & J. KLATKA
282-473
1151-792
23-169300

23-193200
ACRE
LITTLE NURSING HOME INC.
5.56 ac.
356-590
409-387

L. & B. DURKEE
478-344
1.510 ac.

E. MANSFIELD
895-587

G.A. JR. & C.M. MANSFIELD
895-374
687-290
3
1051-265
894-587
2.934 A±

FERNHURST FARMS SUB.
T.A. MANSFIELD
687-294
2.573

W.S. MANSFIELD
1045 & 743
687-288
3.209 Ac.

D.A. & H. SNIVELY
974-1113
12.094 Ac
NEW SURVEY

VOL. 14 PG 20

687-292
1044-619
T.A. MANSFIELD
1045-15
4.278 A

P.C. & J. MANSFIELD
1007-173
687-306
8
2.933 A

D.C. & D. MANSFIELD
895-376
687-286
7
1107-955
894-527
2.934 A

H.L. & E. MANSFIELD
687-296
9
1171-436
23-201000
6
2.934 A

451-1018
2.20 ac.
C & H MANSFIELD

H.L. & C. MANSFIELD
687-298
5
1133-703
2.2 A

P.C. & J. MANSFIELD
1007-173
687-302
4
2.2 Ac.

423-863
1007-173
2.20 ac.
P. & J. MANSFIELD

399-979
2.13 ac.
A. & M. MANSFIELD

399-981
2.13 ac.
E. MANSFIELD
894-587

W. & M. MANSFIELD
872-426
10.503 Ac

R.C. DUGAN & M.C. LUKOWSKI
867-908
1.6 Ac

43
1.61 ac.
257-369
B. & E. BOPP

42

1.15 ac.
743-67

49

1.033 Ac.
763-637
867-1054

1.225 Ac.

1.2 AC. ± 1.435 Ac.
Fairmount Nursing Homes, Inc

763-637
867-1054
1.088 Ac.

1.2 AC. ± 1.435 Ac.
Fairmount Nursing Homes, Inc

R.P. & M.A. BUTLER
807-438

D.T. & W.S. McNULTY
906-273, 275, 277, 279
2.7783 ac.

S.T.M. Serfozo
702-1906
2.7381 ac

C.T.F. BARRETT
832-338
2.7421 ac

S. OFLANAGAN
1024-118
2.33 Ac.

D. & B.W. CHIANGONE
1141-1035
2.22 Ac.

W.W. & M.S. HATH
938-84
2.33 Ac.

A. & J. GALLA
762-1732
872-1
2.04 Ac.

S.H. & K.M. PERKINS
906-677
2.00 Ac.

G.M. SNELLER
1070-409
2.18 Ac.

751-430
S.L. SHANE
795-1188
2.60 Ac

D.J. DICKER
676-463

MAP OFF

TC & B.J. HILL
993-1088
8.00 ac.

R.P. & M.A. BUTLER
806-143
56.0 Ac.

P.P. & J.C. SURCKLA
550-308
42.10 ac.

D.T. & J.B. KOLLAR
887-1322

D.B. KOLLAR
887-1324

D.J. & J.B. KOLLAR
982-463
8.13 Ac.

A.J. STEFANCHIK
13.5 Ac.
768-1065

M.M. LEACH
609-745
19.60 ac.
910-21

M.M. LEACH
520-325
12.69 ac.
609-740
910-15

R.W. LEACH
667-45
10.00 ac.
910-19

B.W. & K. CLIFTON
10.00 ac.
1109-659

W.R. & J. WARD
520-1050
6.55 ac.

KLEMS Parker
85-615
357-617
6.50 ac.

E.& W. KLARICH
733-586
8.10 ac.

M. & G. Reljanovic TRUSTEES
739-155
1035-1189

M. & G. RELJANOVIC, TRUSTEES
1026-1119
1035-1187
30.00 ac.

M. NEMES
S. CARLEY
R.M. TEKUS
757-992

33.167 Ac.

36.12 ac.

762-297
E.J. BANKA
205-0006
3.00 ac.

J.B.M. PAUL
2.00 ac
667-1166

5.00 ac.

M. CRAVEN
269-205
1166-87
439-238

J.J. & D.L. GRABOWSKI
1166-87
23-284450

4.733 Ac.
P.C. FUCHSMAN & E.P. NEFF
1116-874, 876

P.&C. HAUBRICH
672-378
3.91 ac.

B. DRAZETIC
3.89 ac.
976-290

E.T. TRUMBULL & W.T. TAYLOR
1022-1126

F.&L. THOMAS
721-98
2.053 ac.

W.S. Felberg Jr.
702-1420

A.J. & L.A. EISLER
2.13 ac.
895-562

W.&S. FELBERG
452-853
1.30 ac.

1.847 ac.
553-662
O.C.&C. - DESELLEMS

D.R. 2.01 Ac.
CARPENTER
I.K. 210-243
CARPENTER
1.Ac. 884-745

J. TAUSCH
565-727
1.594 Ac.

D.C. & S.A. RANC
1141-1003
629-824
5.05 ac.

GENOA County Comm.
559-988

5.35 ac.
772-799

5.00 ac.
772-799
R.P. & M.A. BUTLER
1.00 Ac.
767-388

E.C. & E.F. JACOBS
5.90 ac.
767-388

J. & M. SULLIVAN
1025-1044
3.00 ac.

P.&E. SHERRY
477-111
3.00 ac.

A.D. ALFORD
589-1020
4.41 ac.
775-345

A.D. ALFORD
717-331
723-1172
1080-682
2.98 ac.

R.J. & L.E. ZACHARY
1001-890
1003-340
2.35 Ac.

W.A. & J.R. MAJESKI JT
765-479
2.36 ac.

J.&C. RAKOCZY
559-106
2.33 Ac.

STOSEL
558-783
1.98 ac.

W.F. THOMAS
556-1337 - 760-416
10.12 ac.

EASEMENT
609-747

M.M. LEACH
520-325
12.69 ac.
609-740
910-15

J.V. CACHELL
705-1122
785-1132
6-5
2.4 Ac

L. RIZZO
930-514
1198-1
2.13 Ac
6-4

A.J. BADALAMENTI
& R. WINDERBROOK
885-715
2.02 Ac
6-3

A.J. BADALAMENTI
& R. WINDERBROOK
885-715
2.44 Ac
8-2

A. BADALAMENTI
et al
538-349
5.00 ac
8-1

647-1057
C.L. PEDERSEN
3.691 Ac
#1

G.W. PEDERSEN
718-528

7.488 Ac

641-1057
C.L. PEDERSEN
#3

#4

L. NASH
679-520
14.66 ac.
Parcel #5

J. LIEBERMAN
1111-591

5.54 Ac
1111-591
D. LIEBERMAN

L. NASH
679-521
5.44 Ac

3.68 Ac

3065.76'

757.60'

668.17'

Parcel #1
L. NASH
679-520
73.669 Ac.
(78.45 BOTH TWP.
EXCEPTING .68 Ac. TO RUSSELL
735-578

1124-288
1012-1320
23-158000
1.32 Ac. TOTAL

S. COOLIDGE
817-1194
1.38 Ac

L. TAUSCH, Trustee
2.40 ac.
1194-947
1.110 ac

W.&S. PATTI
1165-1039
1.5 Ac.
23-356400

T.56 Ac.
753-148
C.L. PERKINS
P.S. DuBOIS
5.84 Ac.

A.H. NICI
925-695
3.34

M. & J. SMITH
830-1213
3.4716 Ac

1320.18'

1.66 Ac.

1.00 Ac.

0.10 ac.

1.32 Ac.

1.59 Ac.

1.11 Ac.

1.5 Ac.

1.38 Ac.

1.68 Ac.

1.67

1.24

1.04

1.03

1.00

1.01

1.02

1.03

1.04

1.05

1.06

1.07

1.08

1.09

1.10

1.11

1.12

1.13

1.14

1.15

1.16

1.17

1.18

1.19

1.20

1.21

1.22

1.23

1.24

1.25

1.26

1.27

1.28

1.29

1.30

1.31

1.32

1.33

1.34

1.35

1.36

1.37

1.38

1.39


MUNSON TOWNSHIP
CEDAR ROAD
FAIRMOUNT ROAD
TRACT ONE
10
11
14
15
16
17
NEW SURVEY
974-1113
120.94 Ac
D.A. + H. SNIVELY
J.F. + M.J. SARVER
706-1270, 1277
D. CATLIN
682-86,87,88
Parcel #1
.30 Ac
Parcel #2
Parcel #3
Parcel #5
FAIRMONT ESTATES ALLOTMENT REC. OF PLATS VOL. 7 PG. 7
REC. OF PLATS VOL. 1 PG. 46
187-251 HO MITA KODA 37.28A.
C.M. HALL
958-27
26.5 Ac
C.G. SUMNER
S.M. WEINTRAUB
S.S. ZIMERMAN
749-454
804-890
BOULEVARD
FAIRGATE
SCALE 1=300
A B C D
E F G H
I J K L
M N O P
NEWBURY TWP
JANUARY 4, 1994
RELATIVE REPRESENTATION
* inadequate description
✓ indicates survey on file with tax map dept.


MUNSON TOWNSHIP
21
22
23
20
26
27
WHITEWOOD DRIVE
KIMMERIDGE TRAIL
MEADOWLARK LANE
MORNINGSTAR CT.
SEE DETAIL SHEET 12-U
839-859 L. R. PROFUGHI
TRACT ONE
CLOVER LAKE ESTATES
OAK TREE TRAIL
AUBURN ROAD
BASS LAKE ROAD
NOT A PART OF THIS SUBDIVISION
SCALE 1" = 300'
NEWBURY TWP
JAN. 1, 1992
RELATIVE REPRESENTATION
A B C D
E F G H
I J K L
M N O P

MUNSON TOWNSHIP

CLARIDON TWP

BURTON TWP.

LAKE ROAD

BASS LYNDHURST ROAD

BUTTERNUT ROAD

MATCH LINE

TRACT ONE

28

29

33

34

32

35

V.G. & L.M. DIMORA 1111-284 5.02A

23-385729 1138-442 (439) D.J. BUCKER 5.0 AC.

23-091600 UTL FEDELI 724-1118 5.77Ac

733-552 H.W. & M.G. CURTS 5.95A

558-1188 30.00A

824-712 A.W. SCHIENKE & T. SCHIENKE

358-1009 W.F. & L.C. HANLEY 663-880 1.6A

M & A FRANIA 571-225 733-147 1.6A

D.T. & C.M. WEIGEL 1022-383 1.6A

755-780 782-1433 754A

The Written Trust Aggreement Robin ANDERSON 1116-561 1155-980

G.F. DAVIES 817-233

G.E. LOWELL 665-239

1128-970 1.6A N.E. & J. SMITH

23-076900 18ac

G. ROSS 578-1206 914-934 4.97 A. 815-438

S & S PASTORIC 607-874 2.0A

PASTORIC 791-398 3AC

8.981 Ac RITA M WALKER 718-582

2.24Ac S. WALKER-MOORE K.M. MOORE 938-945

18.12 AC

D.J. MAGDYCH 809-1142 10.77 A

809-1142 719-1209 I.B. SKINNER 7.60 AC.

Z 0.60A 35A

P. RUPERT 1.76A 617-1190 941-504

396-529 2.11A W.H.B. DUNLAP 621-662

S.P. MINER 938-386 1A

R.L. & C.M. TAYLOR 1126-1086 1.5B

T.A. & J. GRUNBERG 729-1262 1.5A

T.F. MATHIAS 940-1173 1.5A

B. & S. BURLINGHAM 1086-389 16.28Ac

D.L. WHITNEY 633-69 142.57Ac

771-1106 524-7443 531-607 A.W. SCHIENKE et al 151

T.P.R.S.B. PRISK TRUST

430-282 A & I SKINNER

520-95 26.60 A E. & F. WILLIAMS

J.P. STANTON 1097-524 13.0 Ac.

D.L. Whitney 745-110 38 Ac.

6.07 A 864-348

G. DAVIS 478-379 44.41 AC.

L.M. & D.M. SANDERS 997-861 4.07Ac 657-852

L. SANDERS D. BUSTARDO 5.0Ac

21.521 AC.

35.55 A 737-55 S.D. WARD (Trustee) 643-997 864-290

S.D. WARD (Trustee) 737-55 864-290 39.82Ac 643-998

735-374 734-995 R.A. & J. RUDLOFF 1415.57'

10 A

15.00 Ac. 1052-11

49.78 Ac.

B.P. & L.M. FISCO 1052-11 34.78 Ac.

59.00 A

32 D.F. DAVIS 478-981 745-1179

49.66 A W. SUKENIK 769-867

R.L. HALSEY 849-1248 3.18A

1007-989 225-117 G.L. MELOCIK 3.18A

1007-989 234-760 3.18A Z

1007-989 505-667 1095-1086 3.19A G.L. MELOCIK

703-493 6.38A

703-493 W.T. & D.N. WHITING 6.37A

350-748 V.E. & C.M. TRUSHEL 15.12 A

1.64A A.T. SKINNER 3.16

A.A. JONES 2.57A

965-1080 2.57A

733-123 2.57A

M. PLOTTNER 364-515

S.T. & S.A. ADAMS 1.6A

847-1069

2.53Ac. V.J.C. TRUSHEL 815-1291

V.E. & C.M. TRUSHEL 1.88 1054-1158 .5A

T.F. TRUSHEL 1088-1127 815-1291 881-819 2.026A

M. LEVESQUE & A.E. MEETH 815-466 1.944A

T & B Gilday 801-41 16.53Ac

T & B Gilday 801-41 24.86 Ac.

D.+M. RUPERT 1165-204 23-356450 3A

453-298 .14 B JAROSOSKY 7A 800-764

NEWBURY BIBLE CHURCH, INC. G.37 Ac. 762-295

W & R. BLACKINGTON 731-320 7.30 Ac.

532-535 W.F. & R. Blackington 731-320 1.5Ac

731-320 239-539 W & R BLACKINGTON 4.33 A

P.C. JR & J.G. ELIA 862-975 876-13 991-586 9.75 Ac

K.L. & D.M. FOLSOM 983-240 9.18A

5A

611-335 R & L LANG 15

D. & P. MANSFIELD 785-64 3.0 A

460-833 352-1163 571-565 F & T REDLING 11 0Ac

F & T REDLING 1048-769 10.19Ac

16A 16A

386-196 1354-671 1.79 Ac C.E. BRIGGS

AB J.M. GRUBBS 2172-491 2.23-1250 1.00 Ac

3B H.L. & M.B. BIBBS 197-752 1.00 Ac

3 TRUSTEES 1.00 Ac

722-617 4870-872 1.00 Ac

PRESTON COUNTRY CLUB LTD 1010-1130

5 1.00 Ac

PROPOSED ROAD NOT DEDICATED

6 R.S. & M. LIMINS 1.00 Ac 938-195

7 M. & I. TTNER 621-664 1.00 Ac

R.J. & C.J. HAMBY 963-54 1.00 Ac

9 S.T. CHARMAN 842-1069 2.14Ac

T.F. & N.M. DASSATTI 903-398 2.14Ac

2016-757A D.J. & T.L. GUARRERA 550-1249 M.E. & J.N. SOTKA 2.2 Ac

28 2.05A C. KLASIK

D.J. & T.L. GUARRERA 807-587

R.K. & T.L. PAUL 895-130 2.05A

L.J. NEMEC 223-185

552-1125 M. & G. SUTTER 593-1240 6.38A

1.84A 23-193400 L.A. & G. Lachapelle 1189-753 2.15A

G.J. & D.L. GAMIERE 988-714

PAR A 1188-390 23-355600 3.0Ac

PAR B J.P. & S.E. SCIAULINO 23-385560 3.0Ac

L. & I. KIRBY 1090-417 3.0Ac

574-410 1853-1339 F.D. STARMAN 3.86A

PRESTON COUNTRY CLUB, LTD. 7019-1123 3.53Ac

897-78 9.328A

BLK 100' ORIGINAL LOT LINE

R.M. & D.C. INGHRAM

J. SVOBODA & M. PEARS 1182-479 1354-671 1.79 Ac

897-78 897-80 897-82 897-84

669-164 668-166 1088-1038 L.J. & B.C. MORRIS 788-263 2.0A

512-888 9A. 1008-10368 L.J. & B.C. MORRIS

1071-695 2nd PARCEL 1.5A L.J. & B.C. MORRIS

B.C. MORRIS 625-905 1008-10368 2.4

JK & KG Martorana 1149-213

23-013900 14.484

TIRPAK ENTERPRISES, INC. 1112-585 180.63 ac (Total) 10.2274 ac (Newbury) 170.533 ac (Burton)

F.R. & M.E. KURE 607-777 2.8741A

A.E. & K.L. PALIVEC * 733-935 2.8778A

K. & C. Pieksarski 819-945 2.8814 A

R.R. LUCHA 424-414 2.8850 A

F. & M. KURE, Jr. 758-1291 237-507 3.3919 A

N

SCALE 1"=300'

A	B	C	D
E	F	G	H
I	J	K	L
M	N	O	P

NEWBURY TWP.
JAN 1, 1999

RELATIVE REPRESENTATION

* Inadequate description,

√ indicates survey on file with tax map dept.

RELATIVE REPRESENTATION
JANUARY 1, 1999

* Inadequate Description

✓ INDICATES SURVEY ON FILE WITH TAX MAP DEPT.

SCALE 1=300

TRACT 1

TRACT 2

NEWBURY TWP

RUSSELL TOWNSHIP

PERKINS ROAD

WESTWOOD DRIVE

WINFIELD PARK DRIVE

SPERRY ROAD

KINSMAN ROAD

MUNSEER OVAL

MUNSEER DRIVE

M. STANEK
A. FECKO
772-291
29.402 Ac.
815-409
J. STANEK

A. FECKO
BIZJAK
813-1208
772-285
890-1212
1074-534
3.534 Ac.

J. & P. STANEK
708-135
3.54Ac

T. MERVA ET AL

M. LEACH
609-746
910-15
12.69Ac

M.M. LEACH
910-21
609-745
19.60 Ac

A. BADALAMENTI
et ux
528-349
5 Ac.
247-255

B.A. RUSSELL

F.A. & J.M. Felberg

C.A. & E.B. GERGELY
1109-565

A.I.D. GLASS
619-1085

F & M RAKOCZI
657-661

J. Teichman ET AL 8 Ac.

M.E. REILEY
959-227

K.B.A. Toth

J. & T. Merva
732-1357
5.01 Ac.

C.Y. FLECKENSTEIN
957-235
5 Ac.

L. & J. Adams
508-591

L.E. HATTENDORF
17.77 Ac.

W.A. Toth
10.23 A

J.S. DEMKO
2.138 Ac.
957-1230
813-16

L. TEZAK
1082-957
12.98 Ac

F.M. & M.A. SCHNEIDER
1085-392
3.0 Ac.

F.M. & M.A. SCHNEIDER
1034-465
21.52 A

R.W. LEACH
609-743
609-749
10 Ac.

B.W. & K. CLINTON
1109-659

R.M. & C. KOCH
981-674

R. & M.F. DITTRICH
852-1170
765-1205

M.Q. KOWECHY
997-864

J.S. Spangler
771-1

M.W. STROCK & R. & D. DELUCA STROCK

C.C. BERGER & R. & E. HEIDELER

T.S. & K.M. BABIC
889-371
889-369

J.P. & C. PLAVCAN
889-369
889-373

T.A. & K.M. KNAPP
913-578

R. & B. Hannan
732-15

K. BOTTGER
639-183
855-249 2 Ac.

T.A. PLAVCAN
682-96

M.G. BOTTGER
523-513

T. & M. KEVERN
843-46

D.L. COBURN, Jr.
680-1013

D.M. & L.M. CAMPBELL
719-543
825-1092

D.H.M. BOURELL
839-729

N.+A. KORENOWSKI
839-1373

G.P. & C. Casano
1149-779

G.K.L. VOTTECH
869-1120

L.J.C. DOUGLAS
764-189

T. & M. McMillan
819-1349
1102-475

SUNRISE DAY

ALL ERECTION & CRANE RENTAL CORP.
903-746

Grandview Title & Garanty Agency
699-898
699-895

Crossfence J. & Rose T. Nawalaniec TRUSTEES
Ted Tseudos
Victoria Tseudos
Vicki Tseudos
Dion Tseudos

D.G. FRITZ
1020-304

F.W. HALL & D.K. MERRITT
993-163

R.E.S.L. FRENCH
1021-5
1111

B. WICKS
897-134

M.W. RODENFORST & M.E. DENNEE
901-1260

G.L.C. REAL ESTATE HOLDING CORP.
1136-135
2.85 AC

CLEAR CHANNEL METROPLEX, INC.
1054-304

R.J.M. FILM CO.
680-1230
2.733 A
537-817

STANEK FAMILY TRUST
814-282
680-1230

E.F.M. ISBRO
1095-642

M. & K. O'BRIEN
701-291

W.C. O'Brien
385-529

W.D. Bolser
580-940

J.J.D. Mule
580-940

J.M. & J.S. MISLAY
1109-1230

S.R. & P.J. ALLENSON
1010-10

M. CURRY
ET M. HULL
893-1248
TH-683, 685

J.C. & D.E. LOEB
679-786
685-1316

J.L. Wojtowicz
587-1125

B.A. Sebor
595-1412
987-854

R.S. & S.M. RUPLE
1069-923

D.F. & D.A. MAGLIETTA
578-158
731-1138
3.822 Ac.

S.A. CUTLIP
1054-547

A.F. Holmberg
578-179
672-459

PACKER PROPERTIES INC

T. THOMAS

J.M. & J.S. KIMBRELL
680-1230

T.J. & A. LESTOCK
680-1230

R.J. Fredrickson
582-562

M.F.D. Steigen
700-500

E.J. & C. Hammonds
1027-461

R.M. Seguin
780-1333
690-1085

C.B. Demanbas
712-1337
1019-219

W.M. KINNAIRD

J.K. Bires
730-662

J.M. & G.A. THREWBERRY
934-819

E.J. & B.A. RUSSELL
832-1288

A.W. RUSSELL
598-1087

L.D. WEISNER
663-668

J. DiMattio
1080-216

A. DeCapite
212-262

T.M. Mooney
431-112
181-71

D.T. Gallagher
1089-1170

V.E. Hazen
1180-1213

T.C. Powell
1063-442

C.W. MANYO
829-547
2.295 Ac

G.P. Gleske
495-934
990-1241

A. Gleske

A. GLESKE
692-52
242-403
574-788
J. Wolf
811-1166

GUTEKUNST
1186-171
1.35 Ac.

LINCOLN TRUST CO. (A. & T. TRUSTEE) 10%
28-24400
2.87 Ac
1181-969

M.R. & F.R. MECOTA
2.08 A
496-3

M.J. & L.L. GONDER
505-518
2.74 A

M.J. & L.L. PERKINS
748-835
749-835

E.J.M. Richardson
808-286

R.J. & G.A. Kramer
477-58
10.34 A

J.M. & L.L. SPAULDER
975-238

E.M.A. & E.M. LEWIS
1132-68
23-358250
2.052 Ac.

J.M. & L.L. SPAULDER
682-96

K.J. & M.L. PARKER
852-43

F. & M. LEACH
733-586
4.50 Ac.

F. & M. CLARK(S.)
976-1045
243-1145

E. ROMAN
1109-1179

D.A. & S.M. KOVACH
887-143
1109-1179

D.T. & S.E. KOVACH
887-143
1109-1179

D.D. KOVACH
1109-1179

V.M.E. GILLEN
725-1277

A.S. STEVENSON

D. Lieberman
1114-591
1123-94

G.W. FEDERSON
635-649
913-312
7.47 Ac.

C.A. DEPARSIA
1079-91
359-287

J.F. & C.A. DEPARSIA
1079-91
359-287

A.S. GOVERNMENT
N.D.H. Incorporated

M.J. & L.L. PERKINS
748-835
749-835

E.J.M. Richardson
808-286

J.M. & L.L. SPAULDER
975-238

E.M.A. & E.M. LEWIS
1132-68
23-358250
2.052 Ac.

J.M. & L.L. SPAULDER
682-96

K.J. & M.L. PARKER
852-43

F. & M. LEACH
733-586
4.50 Ac.

F. & M. CLARK(S.)
976-1045
243-1145

E. ROMAN
1109-1179

D.A. & S.M. KOVACH
887-143
1109-1179

D.T. & S.E. KOVACH
887-143
1109-1179

D.D. KOVACH
1109-1179

V.M.E. GILLEN
725-1277

A.S. STEVENSON

GYPSY L. NASH
679-552
12.6 A

D. Lieberman
1114-591
1123-94

554 Ac.

5.7171 Ac.

2.957 Ac.

2.30 Ac.

2.957 Ac.

2.957 Ac.

2.957


733-376
E.B. & M.S. HOWELL
63 A
PEKIN ROAD
COUNTRY RIVER LANE SUBDIVISION 30 Vol. 10 Pg. 10
M.E.S. FRIEHAUF 1060-1154 V
3.26Ac.
453-453
120A.
1054-981
R.A. Andrews
418-327
12
47.3 A
70.015A
953-869
869-470
927-113
A.J. KATZ
J & E. Jordan
C & C. HARRIS 1062-418 V
M.E. & M.J. FIGAS
878-692
C.M. HALL 958-27 52 Ac.
730-12 M.T. TIMM 3.00Ac.
532-672 C.G. SUMMERS
706-775-797 S.W. & R.B. CLARK 1062-535 1062-537 877-748
929-222 424-696 1042-1079
G.J. HESS TRUSTEES
5 Ac.
M & S KERTIS 834-338
G.A.L.B. GILLHART 2 Ac. 822-71
R.L. & L.L.R. MOCK 1003-1204
8.975 Ac.
11 A
E. P. BOYCE 898-477
15.45Ac.
THE MARSHA BOYCE FAMILY TRUST 732-1068 732-1068
929-222
424-696
103.91 A
13
G & J. Hess, TRUSTEES
1042-1079
18 A.
32.787 A.
TRACT 1
TRACT 2
578-820 C.R.L. 3.57 Ac.
F. & S.S. VAN NESS 980-645 6Ac.
7
54.986Ac.
F. VAN NESS 198-541 935-15 131-350
D. TEAGUE 247-273 672-567 67.55Ac.
O'BRIEN EXPRESS, LTD. 1135-177 10.47Ac.
T.M. OWENS 984-589 5A. 1179
N. NEGRON 670-1242 3A. 3.5Ac.
V. & C.M. TRUSHEL 1073-324 2.72 Ac.
THE SEASONAL CO. 1035-1037 3.0Ac.
F. DI FRANCO 1023-1681
D.L. DALEY 720-978 3.5 Ac.
6
41.995 Ac.
D. & A. TEAGUE 538-540
350-267 13.44 A
R.W. Sidley, Inc.
THE TEAGUE BROTHERS SHOPPING CTR. Inc. 1140-978 1169-598 23-385-790 7.66Ac.
Teague Bros. 5.4 Acre Mtg. Comp. 5.91-52 F.F.Ac.
759-618 D.R. TEAGUE 11.12 Ac.
D.R. TEAGUE 942-650
D.R. TEAGUE 1023-479
D.R. TEAGUE 942-652
D.R. TEAGUE 1140-1087
A.H. MASTER 1140-1085
W.J. CHARNE & M.A. PROSTEL 1140-1084
E.F. & M.M. TEAGUE 1188-386 9.81Ac.
11.121 Ac. E.F. & M.M. TEAGUE 765-692
6.81Ac.
D.R. TEAGUE FAMILY TRUST
E.F. TEAGUE FAMILY TRUST & C. TEAGUEMAN 1208-1
SEE DETAIL OF CENTER
MAP REF
580-1111 672-722
D.R. TEAGUE 1072-1279
E & M TEAGUE
33.34Ac.
D.R. TEAGUE 942-652
7.34Ac.
D.R. TEAGUE 1140-1087
2.66Ac.
D.R. TEAGUE 1023-479
2.66Ac.
D.R. TEAGUE 942-650
2.66Ac.
D.R. TEAGUE /072-1279
3.27Ac.
E.F. & M.M. TEAGUE 1188-386
9.81Ac.
E.F. & M.M. TEAGUE 1191-393
1028-786
28.2Ac.
495-517 NEWBURY DEVELOPMENT CO. 2.078 Ac.
912-545 D.R. & S.M. STEFANCIN 5.042Ac.
912-545
180-336 J. NAGY 5.156 A
B.D. VOTYPKA 1165-438
5.163 A
B. & P.B. COLE 857-787 2.199 Ac.
D.R. LIPSTREU F.A. SEWELL-LIPSTREU 946-701 2.173 AC
P.J.T. DAY 247-445 557-368 2.13 M
T.L. BARTON
495-515 E.F. & M.M. TEAGUE 1.78 Ac.
J.A. & L. SISAK 1021-21
R.T. & J.L. GABRAM 973-515
W.J. & D.J. KANTZMAN 1140-1081
P.J. FRIEL 968-334
L.J. & J.E. BONANNO 1014-108
W.R. & C.M. STEELE 902-876
D.J. & V.C. KOTCH 908-133
V. GREEN 888-906
P. & D. BERKITY 1164-992 23-385-424 2Ac.
M.W. & E.M. WEINBAUER 896-277
A.S. GARLAND 888-910
R.J. LATONA 1020-792 1092-340
T.S. VERES
M.R. SAMPSON 1098-623
A. & V.E. GARLAND
SCRANTON WOODS TRAIL VOL 20-57
SCRANTON WOODS DRIVE VOL 21-21
DIANNE DR VOL 14 PG 71
LINDA DR
M. & J. WOLF 1042-845
A. NIEMCZURA 790-611
VACATED 2.06 Ac. C.K. & M.K. KOSTE 695-1115
M.A. ANDERSON 2.49 Ac. 223-306
T.J. TERGUE 2.14 Ac. 765-29
J. PETRUNTIO 844-1168 943-485 225A 1036-189
2.69A
C. KOSTE/INS. HEK'S 551-1029
J.T. BABB + J.H. BABB 885-124 -53.33-1150
LOT 1A 0.7795 Ac.
LOT 1B 1.1854 Ac.
LOT 3C 0.7284 Ac.
LOT 4A 0.7634 Ac.
LOT 4B 1.1270 Ac.
LOT 4C 0.7280 Ac.
LOT 2 1.2291 Ac.
LOT 3B 1.0342 Ac.
LOT 3A 1.0342 Ac.
CLOSE 73-134
C.E.I. 558-25
GEORGIA METROPOLITAN HOUSING AUTHORITY 711-163
ALL HOTS IN
912-545 5.042Ac.
D.R. & S.M. STEFANCIN
912-545
1.378A
GEORGIA POWER 886-716 21A
C.E.T.A. 803-1231
C.E.T.A. 33-385-9103
C.E.T.A. 33-385-9103
G.M. & J.A. GOWEY 1121-591
B.E. BURNS 873-172 943-1054 2.1039 AC
F.W. KLEVE, JR. 1084-1033 872-303 732-1184
K.R. KLEVE 1086-1031 872-303 732-1184
T.E. KLEVE 1086-1029 872-303 732-1184
20.93 Ac
20.55 Ac
20.96 Ac
C.A. KLEVE 1038-1081 801-1291 872-307 4.02 AC
T.E. KLEVE, et al 1086-1036 872-303 732-1184
C.A. KLEVE 676-431 1038-1081 17.539 Ac.
M.K. CARROSCIA 532-838
9.32 A.
22.19Ac
16 3.11Ac
17
7. 4.5047 Ac.
8. 2.50Ac.
3.007A
15
14
13
20
21
22
23
24
25
26
27
30-2A
28-2Ac
31.48'
2.50Ac.
2.69A
2.49A
2.199 Ac
2.173 AC
2.13 M
1.378A
2.078 Ac.
11.121 Ac.
E.F. & M.M. TEAGUE 765-692
Fairmount-Pekin Estates
See sheet B (cont.)
Ho Mita Kode
25.30 A
390-1
Ace Sisters 464-901
R.C. Bates
W. Springville
J.F.K. Burton 898-598
C.F.M. 898-367
F.W. Kleve 1086-1031
Corporate Woods 735-653
3 A
60'
ROAD
Pekin
Ave.
Scranton
Woods
Trail
Scranton
Woods
Drive
Dianne
Dr
Linda
Dr
Newbury
Drive
Teague
Lane
Teague
Drive
Teague
Ave.
Teague
Dr.
Teague
Ct.
Teague
Court
Teague
Lane
Teague
Drive
Teague
Ave.
Teague
Dr.
Teague
Ct.
Teague
Court
N
* Inadequate description
√ Indicates survey on file with this map dept.
RELATIVE REPRESENTATION
JANUARY 1, 1990
SCALE 1" = 300'
A B C D
E F G H
I J K L
M N O P
NEWBURY TWP

PARK ROAD

BASS LAKE ROAD

AUBURN ROAD

KINSMAN ROAD

9

24

25

5

4

3

TRACT 1

TRACT 2

G.H. & J. MARX
1024-1177

M.J. BAGHERI
6.64 A
810-972

K.M. & C.M. HOFFMAN
876-478
937-525
805-341

Y.J. & S.M. KIM
760-1035
5.70 Ac.

M.J. & T.M. WHITE
1142-102
J3-322450

E. & P. HOLEL
237-387
291-496
241-496
241-340
225-196
609-390

M.H. & P.E. BERLIN
1010-948

J.E. & A.M. STEVENSON
740-1057

B.A. STEVENSON
810-606

M.H.Y.C.K. UNOBERG
1114-768

K.D. & T.M. BERKWELL
1127-398

K.J. & S. FAGAN
1054-851

R. & E. GAGNU
899-433

E. BABCOCK
1002-828

49.85 Ac.

J. & R. Griffiths
48.75 A

D.&P. RUPP
1162-359
23-385451

31.45 Ac.
R.A. & V.G. LOOMIS
1102-1307

M.G. & H.J. PEUSTER MARKE
Tenn. Ac. 1.95
1027-853, 855

KIWANIS LAKE SUBDIVISION NO. 1
VOL. 1 PG. 44 PLATS

731-650
J.J. & K. HALISKA

A. Post
10 A
4189-958
23-242105

M. Placnik
87.59 A

625-136

M.I. K. FILLA
777-148
4.3 A

Parcel 3
G+J MARY
834-304
2.24Ac

Parcel 1+B 834-304

G.N. & J. MARX
702-502
265-508

25.98 A

parcel 1-A 834-304

512-179
8 A
T.E.J. Keiper

G.N. & J. MARX
parcel #2 834-304
265-450
16.26 A

BOARD OF TRUSTEES OF NEWBURY TOWNSHIP
PAR #1
1081-540
18.52 A

PAR #3
10 Ac. 1081-540

PAR #2
1081-540
13.85 A

PAR #4
1081-540

40.02Ac

43.50 A

THE NEWBURY Investment Co.
631-1010

THE MULLETT COMPANY
884-1315
25 A

Sacchetta Enterprises
1135-881

713-457
Rica Palmerine (Life)
Carter B.
2.22-9

SEE SHEETS
12-T-1
&
12-T-2

SEE DETAIL PAGE 12Q

SEE DETAIL OF CENTER 12Q

899-110
430-551
571-753 7.07 A
907-292
C.L. Mathews

700-193
R.+D. Spencer
4.52 A

SANTO BATTAGLIA
1159-427
502-236
23-067500
47.885 A

23-385739
1191-689
J+J Glasscock
480-418

764-1160
23-117700
9.37Ac.

W&M Soplata
3.19 A

220-138
C. KRAUS
15.09 A

SEE SHEET 12-5-NE FOR DETAIL

VOL. 4 PG. 29 PLATS
HICKORY DALE ALLOT.

I. FALDESI
1135-1248
902-840

K.R. SMITH
1054-432

E. SURDEL
1104-981
1.39Ac

36.8 Ac.
985-1116
713-1157
A.B. CIANCIOLO

Vitacco
1.84 Ac.

KAYE

SCALE 1"=300

JANUARY 1, 1999

RELATIVE REPRESENTATION

A	B	C	D
E	F	G	H
I	J	K	L
M	N	O	P

* Inadequate description

√ Indicates survey on file with our map dept

NEWBURY TWP

N

BURTON TOWNSHIP

SCALE 1"=300'

NEWBURY TWP.

JAN 1, 1999

RELATIVE REPRESENTATION

* Inadequate description

√ Indicates survey on file with tax map dept

A	B	C	D
E	F	G	H
I	J	K	L
M	N	O	P

S.D. WARD (Trustee) 864-290

MATCH LINE

B.P. & L.M. FISCO 1052-11

D.F. DAVIS 478-981 745-1179

F & T. REDLING 1048-769

F & T. REDLING 460-833 552-1163 574-565

J+L SPISAK 565-690 23927 Ac.

D.L. & M.R. CALDWELL 963-1131 2.799Ac.

H.G. & M.K. HILLIER 687-313 2.169Ac.

PEKIN ROAD

599-116 M+D. LIONTI 2.443 Ac.

585-1198 G.N. + M.M. ORAM 2.154 Ac.

G.A. PAPROCKI 993-789 2.15Ac.

L.E. GREEN 593-391 2.15 Ac.

637-778 681-766 R.E. HENDERSON 6.06 Ac.

J.M. O'TOOLE 5.61Ac. 687-1165 856-1198

582-434 G.N. + L. SCHNEIDER 3.077Ac.

D. & B. METYK 980-254 4.214Ac.

D+M. GIFFORD 633-1070 5.403 Ac.

R.L. BURKE 380-858 5.029 Ac. 733-472 805-151

J.H. BRUNETTI 613-164 928-22

K.R. VANYUR 744-626 5.0Ac.

COLETTA M. BULLARD 669-831

R+T. HOFMAN 591-690 5 Ac.

V+R. CROSS trustee 591-334 697-1254 5Ac.

582-824 P.D. ROSSI 5.00 Ac. 977-1000 732-1073

580-1189 J.H. LABADA 5.00 Ac.

J.M. & J.R. HENDRICKS 824-24 5.00 Ac.

629-522, 523 H.D., Sr. + M.N. STOLTZ 753-639 1.250Ac.

D+L. GUERRERA 2.5Ac. 657-389 1.25Ac.

7.02 Ac.

G+K. BLAIR 502-388

R.R. HOLLIS + D.L. OLIVER 637-554 2.3Ac.

E+S.L. KRUKOWSKI 750-943 11.75 Ac.

453-296 S.E. PARSONS 593-424 2.01 Ac. L.A. DAVIS

1.35 Ac. H. DOVER 593-159

D. & S.L. SCOTT 995-762 1.04Ac.

J.A. TAYLOR 1.04Ac. 874-1052

M. PELTON III 669-1499 1.04Ac.

C.L. BRADSHAW 855-289 625-979 733-775 2.142 Ac.

E.A. NOVAK, JR. 1015-324*

D. GAMIERE 1019-933 19.5Ac.

J.T. & P.P. GAMIERE 629-215 1094-965 2.39Ac.

578-142 31.76Ac. 36 D.R. POOLE

R.A. & C.M. SMITH 876-538 5.75Ac.

8.241Ac. AL. ROCK TRUSTEE 887-656

A.C. BERNET 897-1126

J.B. ZSEMLYE 672-634 2.2Ac. 2.296Ac.

C.E. KOZLOWSKI 1018-1199 8.4Ac.

D. Brown + M. Frimel 819-209 890-419 33.503 Ac.

2.95-211 A+E. BLAIR (REMAINDER) 60.53 Ac.

657-387 3.967Ac.

30

31

E.R. BOGELESKY 619-182 1164-40 5 Ac. 1SS1400

A. WALTMAN 4Ac. 232-459

9.38 Ac.

14.024Ac. 23-158500 White Properties, Ltd. + White Storage Properties Inc. 1193-1185

23-110600 3.18Ac. White Properties, Ltd + White Storage Prop Inc. 1193-1185

592-589 F+H WALTMAN 254-266

434-77 P+B WILLIAMSON 1145-111 2.4Ac. 23-348500

621-1080 JWEN J. MULLINS 827-155 4-026Ac.

1145-111 259-576 D+B WILLIAMSON 10.89 Ac. 23-348600

LELA LANE

546-34 10Ac. R.+C. ALLEN

F+J. Page 819-1163 10.77 Ac.

BASS LAKE ROAD

T+S. QUINN 611-1151 3.01Ac.

R+C.K. CHRISTOPHER 4.47Ac. 761-409 11AC-31

M.L. Zingale 857-767 4.0 Ac.

W. STORROCK 669-1245

R+T. YOKUILES 599-414 4.35 Ac.

839-804 J.A. McNISH 741-481 22.504 Ac.

Parcel #1 J.A. McNISH 6.44Ac. 839-807

Parcel #2 J.A. McNISH 6.75Ac. 730-1276 839-807

Parcel #3 J.A. McNISH 6.86Ac. 992-478 730-1276 839-807

720-1079 J.W. & L. DVORAK 6.982

571-1145 533-275 J+T KNAITZ III 5.38Ac.

2.152A 4.0Ac. 635-61

G.L.C.R. WARREN 1056-1063

P.J. BLAIR TRUSTEE 671-1268 7.607Ac. 1008-920

A+E. BLAIR 1020-78* 574-1405

TRUSTEES D+J. HILL, JR. 556-731 6.61Ac. 1020-475

6.28Ac.

574-1405 4.48Ac. 1.19Ac.

1020-475

R.T. SNYDER 565-1028

W+B. WITTLINGER 531-486 10.98 Ac.

2.669 Ac.

959-301

B.M. & J.L. KAUFMAN 959-298 959-301 15.38

7.05Ac.

4.15Ac.

D. HILL 574-1405 385-842

TRUSTEES 1020-475

542-618 4.2Ac. P+M. KUNDRAT

L.+E. YAMAMOTO 730-1045 2.0Ac.

0.362A

R.+D. BYLER 2.798Ac. 498-311 765-482

3.62 Ac.

E. & M. PETRONZIO 994-649

T.+S. GUINN 611-1151

R+C.K. CHRISTOPHER 4.47Ac. 761-409 11AC-31

D+J. MONNEY 565-242 621-389

1.95 Ac.

R+N. NELSON 580-774 1.364 Ac.

J.L. + B.L. + D.A. BARTLETT 637-943 1020-578 1.886Ac.

P.J.T.R. WILKES 805-753 2.823Ac.

J.B. LESSER 869-1334 3.838Ac.

D+D. KUGLIN 484-627 731-343 520-947 2.854Ac.

G+J. FROST 5.98Ac.

R+G.A. HEDUK 1134-961 2 Ac.

J.F. DODDS 631-579 3 Ac.

M.J. FIX 964-276 1.61A

D.E.+K.A. BOYD 837-474 1.61Ac.

V. BERGER 1128-1180 1.6 Ac.

R.S. & T.A. KLINE 1108-191 2.14Ac.

D.T. & N.L. KRIZNER 922-968 1629-1262 2.138Ac.

D. TOOHIG 884-1247 3.114Ac.

SEE SHEET 12-S

220-128 C. KRAUS 15.09 Ac. VOL 4 - PG 29 PLATS HICKORY DRIVE

RESTFUL LAKE ALLOT VOL 1 PG 56 PLATS

SEE SHEETS 12 S

3

SANTO BATTAGLIA 23-067500 47.89Ac 1159-422

807-630 16.17 Ac 242-22 J. HOMER JR

TRACT 1

TRACT 2

686-498 R.+T. THOMAS 80

CRESTWOOD DR.

CRESTWOOD JRL 17-P421

1.250Ac. 705-474 R.J. CIGANY

1.423Ac. J.C. & M.M. KRIZNER 870-206

734-1226 508-309 538-142 R.+L. SEDIVY 1.359 Ac. R.+P. NOWAK

J.+E. RICCI 302-1019

R.+S. SMITH 1.250Ac. 705-474 R.J. CIGANY 1.423Ac. J.C. & M.M. KRIZNER 870-206

T. THOMPSON 688-915 1.15Ac.

T.+L. CADILLO 878-1008 1.15Ac.

J.+S. PEPPERS 878-1008 1.15Ac.

C.+C. LEFFLER 878-1008 1.15Ac.

R.+S. SMITH 1.250Ac. 705-474 R.J. CIGANY 1.423Ac. J.C. & M.M. KRIZNER 870-206

S.+S. CARTER 986-1286 2.1Ac.

I.+N. BATTAGLIA 767-1248

J.+K. Poole 1165-907 3.114Ac.

F.A. FINNERTY 688-1286 1.65Ac.

E+C. RICE 607-579 1.65Ac.

C.+S. CRAWFORD 986-1286 1.65Ac.

J.+K. POOLE 1165-907 3.114Ac.

C.+S. CRAWFORD 986-1286 1.65Ac.

T.+K. FINNERTY 688-1286 1.65Ac.

R.+S. SMITH 1.250Ac. 705-474 R.J. CIGANY 1.423Ac. J.C. & M.M. KRIZNER 870-206

TOWNSHIP 10

RANGE 11 E

KINSMAN ROAD

WIRSCHNEIDER ROAD

SPERRY ROAD

RUSSELL ROAD

SPRING BROOK COUNTY VOL. 6 PG. 163

Am. Society of Metals 1-C
477-252
479-776
1036-1206

Am. Society for Metals

GEAUGA COUNTY PARK DISTRICT
1036-1206

TOTAL OF
515.26 Ac.
(303.31 Ac. - RUSSELL TWP.
151.94 Ac. - NEWBURY TWP.)

10

11

12

1

2

3

TRACT 2

TRACT 3

MILL RUN PROP.

F. RENOVICH

MILL RUN PROPERTIES
802-42

MILL RUN PROPERTIES
802-38

137 ac.

70.53 Ac.

55.81 ac.

10.02 Ac.

38.06 A

28.57 A

25.98 A

12.50 A

7.33 A

12.9748 Ac

5.6 Ac.

4.118 Ac.

5.4 Ac.

5.058 Ac.

3.A. 251-601 F. RENOVICH

RELATIVE REPRESENTATION

SCALE 1"=300'

A	B	C	D
E	F	G	H
I	J	K	L
M	N	O	P

* Inadequate description

✓ indicates survey on file with tax map dept.

NEWBURY TWP.

JAN. 1, 1999

1019-976

195-555

C.A. GOTTSON

790-685

603-526, 529

523-1069

R.B.E.J.H. PETTIBONE

TOTAL PER TAX DUPLICATE 8.7 AC.

PARCEL #1

50A

C.E. BALOGH
13.72 AC
712-654
842-164

H. HECKELMANN TRUSTEE
755-1257
952-1235

B.H. STEFFEE
804-120
967-296

B. STEFFE
932-910

50A

BYRES BELKIN
565-1125
615-626

S.H. PRAUL
783-516

S.H. PRAUL
783-516

2.3Ac.

4.34Ac.

M. Hrabak
1190-929

28-385838

J.A. MARX
23-325733
805-1123 / 828-1874
85-Z - KHEMSARA

6.42Ac.

6.724 A

1169-333

33-094700

7.22 A

EASY STORAGE VI LIMITED PART.
1158-68

1.3 A

802-42

802-42

R. Miraglia

251-120

R. Renovich

237-508

M.A. CANNON, et al

5.94 Ac.

NEWBURY TWP. TRUSTEES
195-418
5.70 AC.

631-84-6

LANDS IN COMMON

12.9748 Ac

657-398

C.E.M.

16 Ac.
188-127

C.E. GRAHAM
657-398
188-127
5.81A.

5.36A. VACANT
635-1060
E.M. ZAHURANEC

D. & C. VANDERWIST

J. HARRAH
1042-1023

MILL RUN PROPERTIES
1042-1021

MILL RUN PROPERTIES
1042-1017

MILL RUN PROPERTIES
1023-300

MILL RUN PROPERTIES
1042-1019

M.S. ZUPON
1120-443
1135-Rec

E.F. MEYERS JR.

E.F. MEYERS SR.
492-399
23.11Ac.
533-1167

A.J. & J.V. KORECKY
957-43
999-151
972.10

A.J. & J.V. KORECKY
957-43
999-151
3.78 Ac.

A.J. & J.V. KORECKY
957-43
999-151
3.16Ac.

J. WINKO-LAX
986-1268

1.84 Ac.

1.15 Ac.

23-041700

6 A

N.L. STEARNS & R. OEHLSCHLAEGER CO-TRUSTEES
982-1270
988-52
988-58

SCHUMACHER P.A.D.
661-983

5Ac.

23.91 A

22

V.W. OEHLSCHLAEGER TRUST

PARCEL #1

E. SMITH
637-1134
5.297 Ac.

53

1 A

KINSMAN ROAD

50A

49

48

47

2.999 Ac.

2.999Ac.

2.999Ac.

2.999Ac.

51

B. BRISTOL
1188-960

28-011400

DAD ACRES Vol. 2 Pg. 51

304-102 M.L. ZAPPIA
734-772
H.A. JR. & P.E. REBLIN

741-1065
D.B. LENZ
392-217

J&A Wakely
NEI SURVEY 505-3

STANEK FAMILY TRUST
883-1028

712-688
RED KOVARY

S.M. SALLEE
568-677
1Ac.

556-782
867-425 1Ac.
C. CIERRO

(21.23 Ac. BY Deed)

23-356100

733-986
1152-511

WM. FENSHAW JR.
496-157
739-1027
4 A

1 Ac.

W.H.S. FENSHAW

1 A

1 A

1 A

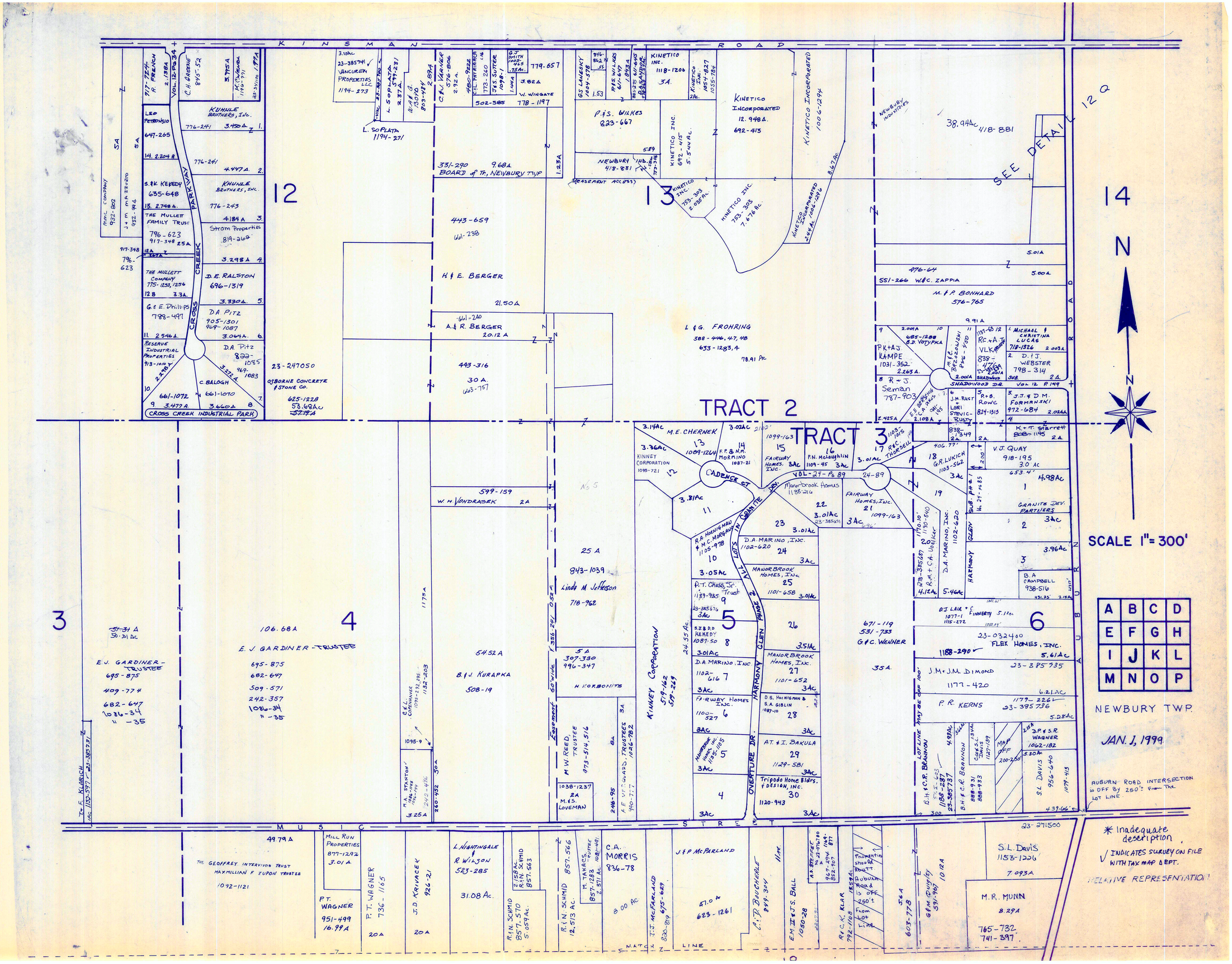

KINSMAN ROAD
MUSIC STREET
AUBURN ROAD
CROSS CREEK PARKWAY
CROSS CREEK INDUSTRIAL PARK
TRACT 2
TRACT 3
SEE DETAIL 12 Q
N
SCALE 1" = 300'
A B C D
E F G H
I J K L
M N O P
NEWBURY TWP.
JAN. 1, 1999
AUBURN ROAD INTERSECTION IS OFF BY 250'± FROM THE LOT LINE
* Inadequate description
√ INDICATES SURVEY ON FILE WITH TAX MAP DEPT.
RELATIVE REPRESENTATION
12
13
14
3
4
5
6
KINNEY CORPORATION
CADENCE CT
GRANITE DEV.
HARMONY GLEN
OVERTURE DR.
KINETICO INCORPORATED
KINETICO INC.
BOARD of Tr., NEWBURY TWP
H & E. BERGER
A. & R. BERGER
L & G. FROHRING
M. & P. BONHARD
E. J. GARDINER - TRUSTEE
B. & J. KURAPKA
Linda M. Jefferson
G. & C. WENNER
FLEX HOMES, INC.
J. M. & J. M. DIMOND
P. R. KERNS
S. L. DAVIS
M. R. MUNN
THE GEOFFREY INTERVIVOS TRUST
MAXMILLIAN F. ZUPON TRUSTEE
MILL RUN PROPERTIES
P. T. WAGNER
J. D. KRIVACEK
L. NIGHTINGALE & R. WILSON
C. A. MORRIS
J. & P. McPARLAND

K I N S M A N R O A D

SEE DETAIL

D A K E R R O A D

5.50 Ac.

C. OBER 12.0

553-348

DeANNA KOONS DRIVEWAY MAINTENANCE, INC. 3.33 Ac.

McBRIDE see detail Sheet 12B

R. & M. AVALON See detail Sheet

F.T. & M.A. BARRECA, Sr. see Detail Sheet 12B 779-1249 2.954 Ac.

1-4

P. FAGAN 888-513 568-723 3.36 Ac.

R & C. Reynold's 707-768 3.36 Ac.

M. PROTS TRUSTEE 532-37 524-143 1162-1149 1162-1151 33-261600 3.35 Ac.

452-657 532-33 532-31 1162-1145 6a.

M. PROTS TRUSTEE 1162-1147 33-261700 3.94 Ac. 902-749

897-555 257-321 H. MORRIS & L. SEDIVY

W. BOTOS 3.97 A. G. PATAKI 611-369

196 537-1067

C. Peterjohn-Murray 1193-282 33-163900 2 Ac.

A R.M. SIMAK 1168-204 23-385517 2.142A

L.G. GIVENS 1 1132-767 3.05 Ac.

ALL LOTS B.A. Wisnie & P.W. Wobser 987-340

2 3.037 Ac.

3

M.B. SMERGLIA TRUSTEE 1011-1079 1130-789 3.063 Ac.

CORY LANE (GRAY LYNN WOODS) VOL 28

B G.M. BRACH 1053-1203 2.337A

C E & D.M. MIKIN 1065-148 4 3.01 Ac.

C

G & L MYER 946-892 949-1104 949-1106 8.7171 Ac.

6

12.33 Ac.

749-830 D & T J.F CHARVAT 1.5 Ac.

E.I. MILLER 699-1125 919-87 1.5 Ac.

D.J. FINK 532-560

4.6 Ac.

R. & V.M. ROEDIG 860-1 866-1237

J. & M. Craven 794-1083 3.179 Ac. 1

727-472 1120-887 H. & J. DRABEK 3.185 Ac. 2.

611-1165 K. & J. WAGNER 3.19 Ac. 3.

F. NARDOLILLO 760-439 3.196 Ac. 4

B. OSTER 991-917 3.203 Ac. 5

374-156 1.50A L & C. EVANS

K & K. SMIDANSKY 810-103

C. HUCHINGS 218-578 6.2077 Ac. 2.8383 Ac.

K & K. SMIDANSKY 810-101

4.473 Ac. 5 Ac. 5.02

A.E. BLACKLEY 798-874 1043-269

MILLER ACRES PLAT BOOK VOL 6 PG 145

46.29 Ac.

B. SNYDER 589-519 663-1160

4.92 A. 733-908 P. CARDILLO & V. KALCIC

M. MUNN 944-1327 1233-1327

24 Ac.

N. TRACY 542-1403 1116-281.283

734-653

390-325

J.M. HUNK 603-386 1.5 Ac.

53 R Acct Map 14 23-270400 1.70 Ac. 346-410 1132-16

426-390

M. PETROVICH 0W-603

0.66 Ac.

M. PETROVICH 5.1 R. 3 Lots 8.1 Acres

P. DUROLIVER 1311-286

704-126 2.244 A

DAN. RAYSAN

33-2272

R.D. PARTMAN 1113-1013 863-1103 P.O. 1132 / 1434

RESTFUL LAKE ALLOT. VOL I PG 56 SEE SHEET 12-S

PORTLEW ROAD

OHIO ROUTE 87

15

C. RICCA et al RICCA PROPERTIES, (1/4 Int.) INC. 731-455 * 1004-776 1004-786 1004-783 1195-20

23-270600 71.80 Ac.

STATE of OHIO 75 Ac. 565-550

29.53 AC.

B 66 Ac.

460-564 463-827

STATE of OHIO 10.62 A.

STATE of OHIO 464-638

451-918

16

TO 225-549 225-536 STATE OF OHIO 181.08 Ac.

TRACT 2

TRACT 3

N

J. & L. OBER 225-155 48.98 Ac.

257-249 13.28 Ac.

17

J.M. GILLETTE 3.396 Ac. 776-1023

G.R. & P.A. STILKE 1070-959 2.175 Ac.

G & M. NENCIK 653-708 2 Ac. 6 3.984

R.S. & K.L. STREISEL 725-412 2 Ac. 2.935A

M. PENAVIC

F. PENAVIC 647-934

647-932

HUTCHINGS SUB. DIV. Vol. 6 Pg. 235

O.S. STILKE 997-742 992-1292

D.L. & P.L. ERNST 1018-819 1034-1164

4.547 Ac.

A.D. HOLCOMB 1024-121 1102-477

3.968 Ac.

C.A. & C.D. EVANS 495-418 957-1207 838-351 1840-1310

I FISHER 463-322 870-394

NATIONAL CITY BANK TRUSTEE 574-315 Ac. 870-Pg 872

I.C. FISHER 720-298

M.R. & D.C. BAGLEY 118 Ac.

669-319 825-1149 995-160 1043-831

20.15 Ac.

23-258200

31.66 Ac.

1188-572

1188-575

23-258300 1188-575 K 2000 HOLDINGS, INC

PAR #2

825-1149 355-590 825-1151 995-160 1043-831

PAR #1

M.R. & D.C. BAGLEY

76 Ac.

M. PASSALACQUA 1016-628

50 Ac.

D.W. & LINDA BARGENT 165A 678-326

30 Ac.

7

56 Ac.

13.347 Ac. 23-270300

JSR Asset Management 812-1118 1195-18

524-292 LEISURE RESOURCES, INC.

64.65 Ac.

8

J.L. & J.A. PASCOE 855-538

356.7 Ac.

B. RICCA 621-188 31.60 Ac.

B. & L.N. CALKINS 899-744 899-747

452-140

50 Ac.

451-97

22.25 Ac.

325' 10 Ac. A.H. JACKSON, TRUSTEE 1170-188 928-2442 776-17

1340'

162' 2.18A J.L. & J.A. Pascoe 914-413

206' 463 J.L. & J.A. Pascoe 914-413 2.31A

207'

23-385104

F.B. Carroll 822-710 2.980 Ac.

DANNY & DREW LOSCH 773-822 20 Ac.

591-495 251-88 A. GLOGYNER

50 Ac.

MUSIC STREET

MATCH LINE

Scale 1"=300'

State of Ohio

* Inadequate description

A	B	C	D
E	F	G	H
I	J	K	L
M	N	O	P

NEWBURY TWP

√ INDICATES SURVEY ON FILE WITH TAX MAP DEPT.

JAN. 1, 1999

RELATIVE REPRESENTATION

RESTFUL LAKE ALLOTMENT
VOL. 1 PG. 56
PLATS

PORTLOW ROAD

KINSMAN ROAD

STATE of OHIO
568-286

1142-823 23-281050
29.67Ac
P.R. Wantz
a-23-98

CITY OF AKRON
8.51 A
127-456

417-863
25.93 A

J. Holmes

80.637 Ac.

16
181.08 A

17

18

R. GLAISA 623-827
2.764 Ac.
R. GLAISA 623-829 578-259 584

S.V. BATTAGLIA 694-883 1001-104 2.242 Ac.

S & K BATTAGLIA 653-892
6.364Ac.

R & J. MITCHELL 633-372
2.194A

R & J. MITCHELL 633-368
6.804A

851-229
1A±

Dep. Nat. Res.
484-11
5 A

582-837
BLB-701
26.25 A

R.A. ZIEMAK
G.A. KOWALSKI

M. & O.V. DINARDO
954-24

421.4'

154-596
911-1140
POWELL FAMILY TRUST
2 A

12.17Ac.

D & D. DINARDO
33-385894
994-8794
1174-133
4.09Ac.

D.L.&T.F. BRITZMAN
860-825
6.894A±

STATE OF OHIO
225 - 536 TO 549

LAKE PUNDERSON

2.58 A

.38 A

7.24 A

TRACT 2

BURTON HEIGHTS BLVD.
VOL. 21-66 954-704

243-631
65 A

M. POWELL

TRACT 3
24.588 Ac.

ABANDONED RAVENNA ROAD

N.T. JR. & P.A. PINKERTON
1170-523
23-385734
3.854Ac.

N.T. & P.A. PINKERTON JR.
1170-525
23-154300 998-708
3.33Ac.

4.1A
286-61 661-223

J. & E. BOYD

J. & E. BOYD
661-679
855-43
2.6Ac.

STATE OF OHIO 1267-10 225-10

46A

PUNDERSON DEV. CO.
988-856

24.485Ac.

619-46

Punderson Development Co., Inc.

78.48 A

J.F. WHITE
232A
985-1261

FRANK VERCHIO
2.209A
708-1215

D.G.T.M. KRESILA
1068-446
2.268A

A.M.T. Villanueva
243-921
2.85 Ac.

J. & T.A. McCARTNEY
1182-1124

E.M. SANDERS
715-1111
BH-1156
2.27A

C.D. HUSKEY
1.31A
246-229 836-208

D. HOUETER
568-484

8.766 Ac.
-1.00
86.66 Ac.

BM. HOUSEMAN
329-46
964-652
6029-880
3.64Ac.

E.E. LEIGH
679-499
2.107Ac.

1135-1340
CLASE
TEAKWOOD
3.868Ac.

1.308Ac.

B & K C.J. BUSHEK
912-381
2.17A

C. HEJOUK
830-598 846-193
1.44Ac-667-90

S. SARKISIAN
892-851
1.917Ac

837-1044
893-406
434-955
5Ac

E.G. ARCHIE III
T.F. SCHAAF
1192-1959
408
23-155300
3.194Ac

5.70Ac

B.A. FISA
GOVER
687-685

PUNDERSON'S LAKE DEVELOPMENT
40.30 A
VOL. 4 - PG. 10
PLATS
See Sheet 12-Z

PUNDERSON LAKE ALLOT. #1
356-202

NEWBURY TWP.

BURTON TWP.

N

Indicates survey on file with tax map dept.

SCALE 1" = 300'

RELATIVE REPRESENTATION

A	B	C	D
E	F	G	H
I	J	K	L
M	N	O	P

NEWBURY TWP.

JAN. 1, 1998

* Inadequate description

9

451-97

124.75 A

100 A

State of Ohio

10

11

12

MUSIC STREET

M. PASSALAQUA 1076-628

R. GEORGE 550-727 1.5A

C.G. & B.S. SEHNAR 866-765

R.L. & M.D. NOWAK 1034-508

4

R.W. & M.M. WEIR 944-124 2.254A

E-B KOVACS 997-28

D.A. HAGER 687-786 949-1280

R. KLEMM & ANESTIS 1026-492

K.R. & L.M. MOSES 1068-344

J.C. & C.J. RUSS 1046-781 2.239Ac.

E.E. & M.N. HAUSFELD TRUSTEES 1029-606

BAKER-ELLIC 1035-232

S.S. & B.G. OLSON 1091-263

T.G. & M.A. DOLENCE 1001-104

D.H. & S.A. Gray 1199-661

C.F. & R.L. SCHMID 985-1242

3.18Ac

J.C. & J.R. LEWIS 1003-308

BILLAS 1035-1

W.S. & L.B. WANZYNIAK

C.H. & A.S. FEHRICH 1001-180

C. & M. SMERALDA

F. & M. PASS-SMERALDA 997-134

5.42A

MOSS GLEN TRAIL 895-765

DR.

CUL-DE-SAC

D.L. & D.I. HARRELL 1015-118

3Ac

G.M. POKOPAC TRUSTEE 1024-975 1037-825 3.17Ac

J. & L.L. KAMARA 946-734

4.33Ac

5.47 Ac

4.17Ac

M. ZACK 687-332

W. CLEVELAND III 580-442 281-405

3.08Ac

CEMETERY 99-511

4.80A

7.58A

141 A

3

2

1

6

7

VIEW

PARK

DR.

CT.

PL.

LANE

WAY

AVE.

TOWNSHIP THREE

RUSSELL TOWNSHIP

NEWBURY TWP.

NORTHFIELD TOWNSHIP

TRACT

22

23

2

20

25

44

43

42

24

R&J PETTIBONE 23.94 583-1088

TOTAL ACREAGE ON BOTH PARCELS PER TAX DUPLICATE (57 AC)

884-528 18.01Ac

B.W. THOMAS 884-547 6AC 950-439

950-429 884-538 B.W. THOMAS 18.01 AC 494.98'

R.C. HENDERSHOT 17.252Ac.

727-1237 * 850-1037 *

982-1276 * 988-52 988-58 L. STEARNS & R. OEHLSCHLAEGER, CO-TRUSTEES 1/2 INT. V.V. OEHLSCHLAEGER TRUST

667-40

1022.98'

MAP OFF

#23-003000

M.C. SPIRA, TRUSTEE 1163-1155

81.94 Ac.

M.C. SPIRA, TRUSTEE 1156-939 #1 12.42Ac 23-385611

23-385546 B.T. & K.A. LECIEJEWSKI

1156-955 31.91Ac

M.C. SPIRA, TRUSTEE 1156-939 #2 5.66Ac

23-385614

23-385543 R.E., SR & K.A. COLLISTER 1156-943

31.07Ac

R&T KOZELKA 19.40 AC. 593-558 839-760

E. ROBERTS DR. 23.41 A 492-399 865-1467

E. VENABLES-MARSH 762-440 696-444

MATCH LINE

E&L ZANGRANDO 635-106

CHURCHILL DOWNS HOMEOWNERS ASSOC. 682 505

FAIRWAY DRIVE

FAIRWAY ESTATES SUB. #1

J.M. SCHANTZ, TRUSTEE 713-1068 1133-701 5.11Ac.

M.W. & H.H. TEAGUE 633-192 809-179 985-1122

S.K.J. TEAGUE 625-622 809-179 5.35Ac.

J.B. AGES II, ET. AL. TRUSTEE 1104-1135 6.01 A.

M.M.R. DEERR 740-394 5.33Ac.

J. BOUYACK & C.A. ANGER 1135-55 23.322Ac 5.26 A.

LANDS IN COMMON 22.1568 Ac

W.J. WALDBAUER, II 769-1281 2.31 AC. (has frontage on Grace)

D. & G. VANDERWIST 24.07 A

J.M. & M.A. HUZIAK 558-77 10.78Ac.

E.R. FROHRING 349-689 7.8Ac.

L. FROHRING 775-192 45.108 Ac.

G. FROHRING 775-189 18.781 AC.

J.F. & S.B. VANANTWERP 1004-1346 3.413Ac.

K.C. & L.S. GORDON 1186-900 9.089 Ac.

E.F. YOUNGMAN 745-1137 1.000 Ac.

C.B.T. ABEL 972-42 2.000 Ac.

J.J. & T.W. Crowley 813-321 2.000 Ac.

J.F.K. CARMICHAEL 805-650 2.000 Ac.

S.A. AHOLA & C.A. NOLFI-AHOLA 988-210 11.937 Ac.

453-910

H. Zink 60 A

HUNTINGTON NATIONAL BANK (Trustee) 785-886 884-812, 814, 820

884-820, 822, 814 785-886 HUNTINGTON NATIONAL BANK (Trustee)

8Ac. G.H. Frohring 633-1276

633-1278

7Ac.

395-144 22.98 A L. Frohring

L. FROHRING 218-128 51.02 Ac

L. FROHRING 233-312 23.03 Ac

L. FROHRING 77.72 A 225-63

81.36 Ac.

RELATIVE REPRESENTATION

SCALE 1" = 300'

JAN. 1, 1999

A	B	C	D
E	F	G	H
I	J	K	L
M	N	O	P

213Ac. 815-440 M&W. Fellenstein

R. SYPEN 784-367

538-1034 W.B. & D. GARRETT 100Ac.

426-386 F. Hostetler

394-379

* Inadequate description

V Indicates Survey on file with tax map dept.

201-154

EASEMENT

BELLEFLOWER CIRCLE

WOODRUFF LANE

LUCKY BELL LANE

GRACE ST.

WAKE ROBIN DRIVE

VOL. 10 PG. 143

VOL. 7 PG. 55

PHASE 1

PHASE 2 VOL. 21-223

VOL. 20-193

VOL. 7 PG. 55

VOL. 10 PG. 143

EAST CHAGRIN HGTS SUB

PASS PLATS

VALLEY VIEW

SUB

ADDITION

ANNEX

ALEXANDER TRUSTEE

C.J. BRINKERHOFF

B.H. BINNEY

A. CAMPANE

J.J. & M.A. PIECUCH

T.R. KOZELKA

T.M. FREESE 675-806

T.&K. HAUG 653-843

J.&R. JORIC 601-1170 5.425Ac

M.E. & C.E. DOLONANTY 916-490

R.M. WEST 697-215 1181-954 23-205450 3.357Ac

S.&M. DOUGLASS 629-1038

DIK SHANKLeton 613-823

P.N. & D.L. PRESTON 949-244

G.W. & L. FRANKING 1029-1050

M.L. KOETH & L.R. FINOMORE 971-823

A.J. MIRALIA 944-379

SFTA NELSON 1148-700

SCARDILLO 805-649 807-339

C.E. & C.M. HOLLICK 1010-582

C.R. BARONE 1100-916

J.C. & Z.A. FARINACCI 460-342

E.J. & J. JACKOS 1118-1202

M.J. & B.E. FIORILLE 1123-850

J.J. & L.F. VALSIK 1014-1177

J.E. & J.S. SCHREINER 1183-1

S. SCHREINER 1183-1

M.F. & J.M. STEINKUHLER 1110-1497

E.C. & P.S. WILLIAMS 1110-1497

J.E. HOMINY 839-1212

J.F. & S.A. PAKSANSKY 1051-776

R.&P. FABIX 502-58

R. ROUNDS 1158-166

E.E. BLAND 423-626

POTTCHEN, LLC 23-227/190

RALSA & ARNS 850-1180

C.W. & R.S. STENLAND 888-870

R.E. & L.M. JACKSON 1029-178

A.A. CILOTTA 769-1076 1189

R.A. & C.M. ROSS 1071-299

W.E. PESUIT 1034-1091

L.E. & M.A. BUDERSON 993-546 992-773

T. Cordaro 617-1260 3.453 Ac.

E. & C.J. BUJOLL 1099-567 3.218 Ac.

M.A. & K.C. CLARK 1105-1253 3.33 Ac.

M.T. & J.W. YENNY 1085-341

M.A. KHAIR ALLAH 453-50 3.337Ac.

F.& D. Gronowski 617-279 3.326 Ac.

M. & M. DeLuca 811-280

M. & J. Hall 587-622

R.H. BOKES 667-1200

E.H. Backos 1155 Ac

R.W. LONG 915-750 905-273

D&C Hall

R.L. Phiser

E.J. & M.A. PIECUCH 667-278 817-1024 1134-347 2377 Ac.

T. & M. SCHWARTZ 787-1038 990-453 1008-1 1008-2 1008-3 1008-4 1008-5 1008-6 1008-7 1008-8 1008-9 1008-10 1008-11 1008-12 1008-13 1008-14 1008-15 1008-16 1008-17 1008-18 1008-19 1008-20 1008-21 1008-22 1008-23 1008-24 1008-25 1008-26 1008-27 1008-28 1008-29 1008-30 1008-31 1008-32 1008-33 1008-34 1008-35 1008-36 1008-37 1008-38 1008-39 1008-40

TRACT THREE

SCALE: 1" = 300'

JANUARY 1, 1999

RELATIVE REPRESENTATION

A	B	C	D
E	F	G	H
I	J	K	L
M	N	O	P

NEWBURY TOWNSHIP

* Inadequate description

✓ Indicates survey on file with tax map dept.

20 — 19 — 18 — 17

25 — 26 — 27 — 28

42 — 41 — 40

THE GEOFFREY INTERVIVOS TRUST MAXMILLIAN F. ZUPON TRUSTEE 1092-1121

P.T. WAGNER 736-1165

P.T. WAGNER 951-499 16.99 Ac.

20 A

J.D. KRIVACEK 926-21

R.N. SCHMID 857-570 6.059 Ac.

R.N. SCHMID 857-566 12.513 Ac.

7/7-856 1 Ac.

C.A. MORRIS 836-78

Parland 875-669 & 877-A

R. WILSON 551-791 7.11 Ac.

L. NIGHTINGALE 551-789 3.01 Ac.

31.08 A.

L. NIGHTINGALE & R. WILSON 550-1265

J. & P. McPARLAND 57.56 Ac. 623-1261 47.00 Ac

C.D. BOUCHERIE 896-304 11.00 Ac.

J. & P.A. McPARLAND 740-1264, 12.50 5.3 Ac.

E.M. II & J.S. BALL 1050-28

R & L. SCHWARTZ 720-1195 1.52 Ac.

R.C. KLAR 792-1108

AUBURN ROAD 66' OFF 198' TO 2864' AWAY FROM LOT LINE

D.J. & S.M. BERGANSKY 949-128 5.016

D.K. & F.A. BORES 5.010 Ac. 788-250

M.E. Stallings 1083-331 4.88 Ac.

D. Jones 633-126 1107-H 0.126 Ac.

5.003 Ac.

K.A. & J.R. OSBURN 898-139

R.F. & D.M. TATNALL 856-66 5 Ac.

5 Ac.

J.E. & V.J. CAYWOOD 995-1031

J.J. & A. CILLIAN 949-578

957-218 R.E. & L.B. SCHWARTZ 957-220 5.002 Ac.

R.F. & L.B. SCHWARTZ 1191-184 23-290000 2.0 Ac.

G.E. LEVERT 978-1211 8.93 Ac

S.A. KESTRANEK, et al 925-691

16.957 Ac.

T.M. & D.M. KESTRANEK 1034-1282 687-946

J.A. REIMERS 10 A

CREEKSIDE LIMITED ALL LOTS

ARBOR TRAIL SUBDIVISION Vol. 12 Pg. 140-142

G.F. MARES 1034-737 5.003 Ac.

G.F. MARES 889-16

G.W. MAZUREK & B.M. MARKS 1037-134

T. & L.S. SIOREK 931-498

D & S CSEPLO 935-149

D.&S. Cseplo 776-285

J.A.F.A. WILLIAMS 775-1126

J.M. SYKORA 782-773

R.E. & R.M. MARRIS 857-212

L. HANAMAN 1131-37 885-1013 928-675

G.E. LEVERT 978-1211 8.93Ac

J.A. & L.E. MERVAR 1115-418

J.H. HERD 365-248

J.F. PISCURA 740-1281 1028-999

D.F. WEBB

J.S. & L.M. CROWLEY 869-872

W.E.M.A. BUETTNER 1036-45

K. KLEIN T.C. Barnes & Rae 1117 710-725

C.T. & M. Foote 1051-1108 3.719 Ac.

S.E. & S.C. KOEPKE 992-794 2.026 Ac.

T.W. & G.T. JARVIE 697-217 2.22 Ac.

S.R. & R.T. HOLMES 1131-119 2.236 Ac.

M. & C. DiFRANCO 951-1152 2.24 Ac.

3.00 Ac.

J. & T. Vince 791-1356 2 Ac.

M. & S. NELSON 803-508

Brad Vaughn 623-3019

M.J. CANNON TRUSTEE 816-988 1090-1074 3.762 Ac. 3.781 Ac.

T. D.S. MacDonald 1195-1161 23-385207 2.918 Ac.

R.J. & M.K. POE TRUSTEES 1134-1005 2.915 Ac.

783-567 WI & DD WINANS 2.325 Ac.

J. & S. Bond 794-561 3.55 Ac.

W.R. & L. VAUGHN 895-714 2 Ac.

P.A. & M. Ludwig 895-715 2 Ac.

R.E. & M. Franklin 842-223 1182-466 2 Ac.

R.D. Bond, et al 1045-1223 1131-134 2 Ac.

S.E. KOLLERT 1148-136 V.S. Nelson 23-385712 1158-461

O.G. KOLLER 1108-78 3.27 Ac.

G.E. & C.A. Timmons 1108-80 3.77 Ac.

N.D. CHAPIC & D.J. WINOMICH 1120-1101

J.N. & C.G. MALE Co. TRUSTEES 1139-697 23-385715 14.64 Ac.

D. KOLLER & C. TIMMONS 1116-336 ✓ 15.8 Ac

D. KOLLER & C. TIMMONS 1116-339 ✓ 12.89 Ac

R.F. & K.E. Endres 1153-993 9.97 Ac

B.S. & P.R. GEAR 931-1114 8.9 Ac

J. & S. YANKUS 1036-288

M.J. & D.M. LAPPERT 1021-480 1.60 Ac

T.M. 764 B. & S. CAVALIER 496-185 593-1123 2.91 A.

IRONTREE DRIVE (PVT)

R.F. & K.E. ENDRES 876-519 10.0 Ac.

9.74 Ac. 593-672 793-922 L.J. & R.A. Seymanski

R. & M. FADELEY 770-615 1.68 Ac.

R.J. LAVERIERE, TRUSTEE 880-1001 1.64 Ac. 523-7.54

R.J. BORCZUCH, TRUSTEE & B.J. TYER 944-901 1.80 Ac.

647-497 881-154 793 R CV72

R.F. & M.K. POE TRUSTEES 1134-1005 2.915 Ac.

R.F. & K.E. ENDRES 9.74 Ac. 593-672 793-922 L.J. & R.A. Seymanski

R.C. BROSNAN 1121-911 3.70 Ac.

R.F. & K.E. ROUSEK 731-667 3.37 A.

R.J.D. MILLER 791-173 0.67 A.

S. SERNKA 791-137 0.70 Ac.

NFEJ HOUSEK 870-210 0.71 Ac.

R.F. & L. ROUSEK 1065-1266 0.68 Ac.

M. & C. MISZKOS 1034-100 0.65 Ac.

R.F. & M. FRANKE 923-732

R.J. & M.A. BRUNO 1034-1284

R.J. & M.A. BRUNO 1034-1284 0.55 Ac.

R.J. & M.A. BRUNO 1034-1284 1.60

MATCH LINE

SEE MAP K

HUTCHINGS SUB. DIV. VOL. 8 - PG. 285

ROAD

AUBURN

16

15

14

TRACT THREE

N

SCALE 1" = 300'

I.C. FISHER NATIONAL CITY BANK TRUSTEE 720-298 — 870-867 & 872 — 54.515 Ac.

M.R. & D.C. BAGLEY 995-160 1043-831 — PAR #2 — 118 A

M.R. & D.C. BAGLEY 995-160 1043-831 — PAR #1 — 76 A

M. PASSALACQUA 1014-628 — 50 A — 30 A

2 A — 282-174 — 2 A Lair 619-202 — EARL L. 23-324808 R1720 654-384 772-120

G.H. & J.R. PHIFER 800-866 2.57 Ac.

G. PHIFER 653-776 1.854 Ac.

B.A. KOVACS & C.M. FRICK 925-727 2.7798 Ac.

B. BUSHER 1062-163 7.934 Ac. — 556.99' — 467.59'

F. PENNOCK 647-932 — H. PENNOCK 647-932

12.232 Ac. — 12.232 Ac.

I. FISHER 463-322 870-394

995-160 885-1149 667-319 537-1207 575-335

1552.86

H. POVOLNY, ET AL 1188-575 — 1188-572 — 23-258300 — 23-258200 — 20.05 A — N. 2000 HOLDINGS, INC. — 21.166 A

825-1139 537-1207 365-570 575-335

751-936 24.20 Ac.

C. BUSSE, JR. & A.M. BUSSE

6.3518 A.

28.96 Ac 670-502, 508 684-1224, 1276 T. REID & S. FUTRELL

7.11 +/-

SEE MAP P

1 A — .82 A

732-420

353-335 — 2.151 A — D.F. KAHOW 631-991 — 5.99 Ac. — 1086 — 2.5 A

C.S.P. & D. 631-96 SE

NAT. PHILLIPS 259-91 422-858 2.468 A

W.J. DUTHIE, JR. 915-969 2.940 A

M.D. & L.K. SAWYER 1153-1217 23-109650 2.5 Ac.

A.J. JR. & B.R. CHARVAT 661-595, 747-855 1016-418 2.5 A

A. HOENIGMAN 842-119 — 7.3 Ac.

2ND PARCEL 8.58 A — 430-460 872-189

3RD PARCEL 14.25 A — 430-460 872-189

(OVER TWP. DUPLICATE 90.33)

1ST PARCEL 872-189 430-460 426-713

I. FISHER & NATIONAL CITY BANK

56.80 Ac.

1018-506 1018-503 1016-1233 X BELL SHIRE LTD 76.70 Ac.

565-399 687-1078 643-305

E.W. HUMMEL 1115-497 72 Ac.

798-479 1036-1165

J.T. & T.L. McLANDRICH 1063-952 1063-957 — 10.70 Ac.

J.T. & T.L. McLANDRICH 1063-949 — 10.00 Ac.

I. FISHER NATIONAL CITY BANK 819-463 872-189 — 48.08 AC

28

29

30

993-570 — 76.70 Ac.

R.L. & K.H. WARE 6 Ac 821-312

R & A. Mezak 617-1038 — 4.2756 Ac.

E.W. Hummel 1155-440

J.E. & M.A. SHAFFORD 1068-958 8.237 Ac.

5.004 Ac 288-1993 R.S.

51.75 Ac

778-479 693-305 B. MONTGOMERY, ET AL

T.S. & K.M. HAAS 1045-259

L.S. CAMPBELL ET AL 1148-235 Ac 810-102 — 730-1237 — T. MULDOON 861-213 — 1148-235 Ac

824-928 — 821-928 — 4.274 Ac — 1012-993

R.L. & M.S. MEARNS 509-476 — 2.89 Ac. — 2.00 Ac.

732-420

BELL STREET

697-518 C. Drabek

718-1076 A.S. & C. ORAVEC 28.322 740-1201

A.S. ORAVEC 867-480 28.322

107.829 Ac. 718-1080 ALBERT S. and MARY A. ORAVEC

39

38

37

R.H. Russell 631-42 — 2.869 Ac.

T.G.M. GEBELL 690-291 131-948 1029-172 1072-583

J.S. & J.A. ISOTOO 647-911 5.004 A

75.29 A

A.E. AMENT K.H. KIM 713-857

559-440 233-385 491 1037-356 1037-361 FEE SUKIE TRUSTEES

10.089 Ac

F. CZUPRUN 663-561 — 6.191 Ac

169.8 A

R.T. BROWN 815-1028 — 2.282 Ac.

J.E. HITE 685-682 — 55.836-679 — 12.012 A

W.P. MILLER 893-183 — 9.00 A

J.M. & J.L. SISK 1004-350

L.G. & J. SAWYER 726-13 874-352

R.D. & P.A. MEAGHER 881-326 — 2 Ac.

237-32 — J.M. & P.A. FRONTINO

A.M. SANDERS & J.M. KALTAS 899-943 — 2.00 Ac.

40.39 Ac.

4 APTS. 1 S.F.R. 1 STORE 1 GAR. 1 OFFICE 1 SHED 1 GAR. 1 SHED 1 GAR. 1 SHED 1 GAR.

DEVELOPMENT
VOL. 4 - PG. 19
48.50 A
VOL. 2 - PG. 85
See sheet 12-2

GEAUGA PARK DISTRICT
1088-169
50 Ac.
722-977

12

13

14

SUSAN HANISH
31.3068 AC
836-218

M. PASSALACQUA
1016-628

R&C MACDONALD
1086-1099

3.372 Ac.
R.A. & L.M. FITCH
845-1266
2.642 Ac.
M.P. & J.M. O'BRIEN
980-186
2.642 Ac.
F.E. & S.R. JASKE
672-677
2.642 Ac.
J.M RAKOCZY
1100-1153
2.772 Ac.
T. STRANIERO
854-100
2.157 Ac.
K.S. BRECKLEIN
1180-331
2.667 Ac.

PARK VIEW DR. VOL. II PG. 74

S.C. VICTOR
977-697
5 Ac.
T.E. + S.L. LESLIE
1169-726
23-114100
4.81 Ac.
C & B HANSEN
831-1124
M.H. BRACE
2.78 Ac.

30 AC
12.29 AC
3.26 Ac.
54.23 Ac.
82 Ac.
50 Ac.
70 Ac.
24.20 Ac
14.27 Ac
41.283 Ac
44.97 Ac
59.76 Ac
33.8 Ac
14.50 Ac
10.32 Ac

S. HANISH
1020-368
9.1 AC

D. BAXTER
2.20 Ac.
1186-654
23-312280

C.E. RAMSEY & C.E. LEE
780-481

D.M. TERRILL
102-A1
102-23

J.W. BOWLES, ET AL (1/2)
M.E. KONGELES, ET AL (1/2)

P.J. + M.A. SOLARICS
1191-15

J.H. & L.F. MELARAGNO
1046-1129

P.R.ESSI
927-651

5.70 Ac
687-685

P.V.
980-348
P.V. PAULIN
870-462
2.15 Ac.

P.V. PAULIN
903-369
812-962

H. BRENICK
745-1205
5.32 Ac.

MIM Unisyn
1167-901
1113-870
6.00 Ac

D.L. PALLACK
1115-864
1191-904
11.23 Ac

W.F. WHITE
& P.A. ROSE
928-1027

D.J. & M. PETRYK
1086-

R.V.
687-685

MAP OFF

27.8 HGAC = 1017-37
NOW 20.996 Ac

H.A. JR. & L.R. LOCKEMER

20.996 Ac - 1017-61

1017-58
H.A. JR & L.R. LOCKEMER
3.211 Ac

1017-55
H.A. JR & L.R. LOCKEMER
3.639 Ac

S.A. & K.R. STEWART
917-775
2.752 A

3 AC OSTRANDER

P+S LOSRANDE
791-811
1.18 Ac

Rd. OFF

R.d. OFF 100'
H.A. Sr. & L.R. LOCKEMER
1072-781
1072-786

M.F. & C.C. BROWN

676-342
735-67

P.R.ESSI
927-651
544.22'
10.280 A

203 Ac.

502-37
912-3*

1017-141
934-612
934-614
557-405

C.E. WEAGRAFF, TRUSTEE
631-1119
637-805
901-199

SWEETDAIAR SUKI PROPERTIES, LLC
1164-316

MARY C. LEWIS
523-655
665-1078
884-764
1134-629

SEE DETAIL

NEWBURY

SOUTH

12-R

31

32

33

H23-105000

T.G. REID
S.L. FUTRELL
1022-739
988-127
6.27 Ac.

A.C.K. Rowland
667-1102
4.372 Ac.

M.I.S. RICE
745-304
789-835
5.882 Ac.

J.W. MURRISSEY
& M. IGNAUT
988-275
1.52 Ac.

748-350

RICE

D.N. NEUBAUER
71.41 Ac.

653-1136

704-801
785-685
7.21 Ac.

R&E. Furman

708-583
D.J. & C. PLIML
2.783 Ac.

587-335

378-403
22.807 Ac
R&E. FURMAN
785-685

34

3.701 A

G.A. STREETER
21.003 Ac.
1126-326

589-18

708-570
5.84 Ac
DUPLICATE
5.72 Ac
KOCOR SUB. DIV.

708-570
4
3.25 Ac
390-546

708-583
459-584
D.J. & C. PLIML
708-578

256-16
220-158
J.W. KOCOR 690 A

708-570
D.J. & C. PLIML
708-570

708-585
708-581

708-575
2.57 A

A. KAPLIN
577-29

J.J. GRUHARIC
871-13

S.C. & H. ACKER
841-694
2.88 Ac.

R.C. WARD
599-469
3 A.

A. & M. LUTBARDO
977-121
1A

1570 Ac

L. KAPALIN
611-632

242-287

AFY'S R.S. ULE
524-939

1030-1021

G.A. & M. IDEN

R.A. PRICE
578-962
3.50 Ac.

J.W. & C.M. LUECKEL
1191-333
5.0 Ac.

R.A. PRICE

V.J. & M. LUBARDO
1191-333

T.G. REID
S.L. FUTRELL
1022-739
988-127
6.27 Ac.

A.C.K. Rowland
667-1102
4.372 Ac.

M.I.S. RICE
745-304
789-835
5.882 Ac.

J.W. MURRISSEY
& M. IGNAUT
988-275
1.52 Ac.

36

T.C. Wong
860-94

C.J. Frohring
713-169
6.178 Ac.

A.M. METZNER
806-297
1118-534
2.33 Ac.

A. METZNER
720-64
1118-534
2.265 A.

712-125
1.25 Ac
C.J. FROHRING
1.69 Ac.

928-1312
928-1315
928-1318
928-1321
928-1324
1194-379
23-317500
1224-379
2.36 Ac.

J. WASHINGTON
& A.M. IBRAHIM, TRUSTEE
870-602
913-824
33.8 Ac

928-1305
928-1309
967-1023

870-594
32.408 Ac
36.768 Ac
2.36 Ac
33.308 Ac

T.M. & L.L. GRANT
894-2225

T.E. & J.M. LOFTUS
1004-643
2.24 Ac

S.E. & S.A. POLCHIR
1/4 Ac.
1190-826

MAP OFF
595.69'

539.79'

629-671,673
10.98 Ac

J. Kelley (FROHRING)

P.L. & J.F. SIMPSON
749-1

800.07'

L. TRIANFANTE
922-692
922-700
922-702

A.R. TRIANFANTE
21.717 Ac
858-794

1184.25'

1180.68'

800.03'

MESSENGER ROAD

BELL STREET

RAVENNA ROAD

H.A. & J.M. LOCKEMER, Sr.
H.A. LOCKEMER, Jr.
748-350

35

552-1297

492-628
676-92
5.47 Ac
M & D. Demetriu

444-492
5.82 A
Faith Baptist Church

3.78 A
706-791
1134-379
A.M. & C.L. MARFISI
915-89

A.M. LLOYD
621-534
611-131
6 Ac.

M. MIKLUS
709-427
6 Ac.

D. WARGO
845-1208
5 A.

704-801
785-685
2.5 Ac.

704-801
785-685
3 A.

785-685
704-801
19.709 Ac.
R&E. Furman
785-685

R.A. CVERNA
722-896
5.80
2.27 Ac.
221'

SNOW ROAD

M.D. WOLCSON
2 Ac.
603-682

E. & S.A. KING
4 ACRES
749-1164

719-1215
S.A. KING 2A
& KING, JR.

719-1213
3A
E. & S. KING, JR

O.J. HOLOHAN
617-835
826-1023
4.28 Ac
866-833
116-135

LW JONES
886-469

882-569
10.489 Ac

882-565 = 29.39 Ac

L.W. JONES
886-469
865-215

(NO FRONTAGE)
14.887 Ac

LW JONES 882-572
886-469

VALLEY ROAD

14.50 Ac.

642 Ac

572.20'

940.35'

AUBURN TWP

BURTON TWP

TRACT THREE

SCALE: 1"=300'

A	B	C	D
E	F	G	H
I	J	K	L
M	N	O	P

NEWBURY TWP
JAN. 1, 1999
RELATIVE REPRESENTATION

* Inadequate description
√ indicates survey on file with tax map dept.

NEWBURY TP.
CENTER

182-206
Board of Education
(SCHOOL)
5.82 AC.

12.19 A.

285-367

LOT 5

NEWBURY LOCAL SCHOOL DIST.

515-354 & 857
20.75 A.

495-596
495-517
NEWBURY DEVELOPMENT CO. Inc.
4.078 Ac

495-511 1.5 AC.
T.L. & P.F. BARTON
699-399
760-347

495-515 1.186 Ac
E.M. TEAGUE
1022-368
872-569

S. Bican
611-971

H.M. RASMUSSEN
681-351
3.3280 A.

3.1970 Ac.

NEWBURY TOWNSHIP TRUSTEES
1019-351

BOARD OF TRUSTEES OF NEWBURY TWP
477-626

1.685 A.

2.26A

761-78
W.M. Peterson
730-117
501-8

1.795 Ac
1017-223

THE CLEVELAND CLINIC FOUNDATION
530-821
1.6 Ac.

R.I.E. McClintock Trust
R.S. McClintock Trust
1116-758

KINSMAN ROAD

1.685 A.

KAUFMAN
484

1.99A

127-329
B.M.1
1

2 of
327-14
HEMER
CLARK

Acres 624+
395 A.

503-530
.815 A

H.L.E. Mitchell

1.77 Ac

1.23 Ac.
1042-54

NEWBURY CENTRE, INC.
1042-54
PARCEL #1

PARCEL #2

1042-54

NEWBURY CENTRE, INC.
PARCEL #3 7.59 Ac.

1.1 E.A.C.

B.K. ONDA
&
R.A. BURKE
1099-635

1.5 Ac.

822-377

B.L. GREESHAM
845-120
1117-510

THE RIGHT OUT LANDSCAPE SERVICES, INC.
1048-262

418-881

KINETICO INC.
23-385630
3.3485Ac
1070-963

418-881

NEWBURY COMM. CHURCH
0.75 Ac.
486-578
.384
233-599

35.4964Ac
NEWBURY INDUSTRIES, INC.
418-881

Newbury Indus. Inc.

N.R.
CAVASINNI, et al
1.25A.
116-642

324-344
D.P. Weisheck
1.374 Ac.
589-610

D.R. & J.A. Weisheck
637-343
730-385
2 Ac.
994-381

L.&G. Frohring
388-444, 447, 448

SHIBLEY PROPERTIES
1090-266

Board of Trustees of Newbury Twp.
691-1395

J & L. OBER

The Bd. of Twp. Trustees of Newbury Twp.

5.75A

774-1059

PARCEL #1
6.68Ac.

Trustees 681-124
74-84
Trustees of Newbury Township
2 Ac.
(CEMETERY)

242-339 O.S.A.
C.E.I. Co.

1132-777

LOT 14

GRACE EVANGELICAL BIBLE CHURCH
1132-777

1.7738A

281.21'

PARCEL #2
721-1335
1.388Ac

T & C. McBRIDE
657-420
1.19A

559-502 PARCEL #2
1.99A
R.M. Avalos
Co-TRUSTEES
1124-1120

PARCEL #3
691-1395
1.06Ac

Parcel 3 1.06Ac. 1875

F.T. & M.A. BARRECA Sr.
779-1249
2.954 Ac.

1223.69'

87

SCALE 1 IN. = 2.5 CHS. = 165 FT.

JAN 1, 1998
RELATIVE REPRESENTATION

* Inadequate description

√ INDICATES SURVEY ON FILE WITH TAX MAP DEPT.

12-0

NEWBURY TP.
SOUTH NEWBURY

LOT 31

LOT 32

44

3 Ac.
496-397
F. Ostrander
861-290

732-436

3420-13
E.&E. Saben
1.84A.

732-436
2.03 Ac.

1017-55

L.P. & H.A. Lockemer, Jr.

SEE MAP P

30.996Ac
1017-61

582-37
912-3*
1009-1082

N.E. LANGE
& W.T. LANGE

3.639Ac.

P & S LOGRANDE
791-811
1.175 Ac.

38.23A.
582-37
1009-1082
NE & W.T. LANGE
.53Ac.

789-722
R & D KRAUSE, Jr.
E.&D.E. LOMINGE
1012-268
0.50 Ac.
1 Ac.
W.T. HERRICK
883-1088

R.1 A.
R.I.E. KRAUSE, Jr.

676-342
735-67
M.F. & C. BROWN
ZH ZONE

443-397

R3-178600
14.27 A.
Geauga County Park District
1156-1005

459-153
587-552
1064-583
1135-779

279.55'

240.0'

590-312

L.F.B. ASH
3.00Ac.
730-113 *

R. ROHRBOECK
883-376

J. & M. GRABER
1804-252
TRUST
731-872
0.78 Ac.

J. ED BARSTOW
782-154

720-102
K. GRISTEK & L. ZAK
931

226.19'

0.12 Ac.

W.R. & M.J. WILLIAMS
736-712; 805-481
2.75 Ac.

399-277
1.22 A.
W. & M. Williams
0.25 Ac.

463-270
2.0A.
J. & H. O'Reilly

665-1078
E.G. CAVANAGH
529-655
82 Ac.

RAVENNA ROAD

W. & M. WILLIAMS
736-712

2.044

34.605 A.

765-164
M.H. RICE et. al.
745-304
Parcel "B"

0.75 Ac
477-604
K. & A. Kravicisin
0.75 Ac.

1.25 Ac.
EVERGREEN PROP. LTD.
552-1205

1.58 Ac.
Parcel "A"

1.25 Ac.
Parcel "B"

M.J. RICE
745-304

1.58 Ac.
H.A. & M. LOCKEMER
718-348

H.A. & M. LOCKEMER, Sr.
&
H.A. LOCKEMER, Jr.
718-350
Est. 7.07 Ac.

552-1297

SEE MAP P"

E. NEUBRUCH
15.24A.

BELL STREET

N

SCALE 1in.=2.5ch.=165ft.

JAN. 1, 1998

RELATIVE REPRESENTATION

* Inadequate description

√ Indicates survey on file with tax map dept.

12 P

THE RELIANCE INVESTMENT CO'S

RESTFUL LAKE ALLOTMENT

BEING PART OF ORIGINAL LOTS NOS. 3 & 16 OF TRACT 2 NEWBURY TOWNSHIP

SEE 12 - S NW VOL. 1 PAGES 56 & 57 REC. OF PLATS

SCALE 1" 100' PLATS VOL. 4 PG. 29

HICKORY DALE

OVERLOOK DRIVE 30'

EDGEWATER DRIVE 30'

OWENS ROAD

MAIN STREET

BRICKER STREET

DRIFTWOOD AVENUE

WASIL ROAD

LAKE VIEW DRIVE

LONGVIEW DRIVE 30'

DRIFTWOOD AVE. 30'

SEE 12 - S - S.E.

C.I.E. R.R. (ABANDONED)

RESERVE 1.02 A

RESTFUL LAKE

187-381, 382

BLOCK C

187-381, 382

G.A. PAPROCKI 936-96

T & R KUSTER 571-844 574-337

574-337

266-37 T & R KUSTER 574-341

266-600-602 574-339

742-143 M.C. SAUNDERS

742-143

D & C LENZ 733-649

D & C LENZ 733-649

591-138 819-1077 A. LENZ 591-140

J.M. Fletcher 1147-389 23-026000

1147-389 23-025900

D.L. & B.M. TURNER 946-208

FRED S. and LAURIE H. VRABEL 715-746

T.R. HILL 1046-499

R. ORTMAN 869-489

H. HRABAK 587-1132

W & R SOPLATA 802-601 .85Ac.

E.E. & R.M. BIERNICKS .85Ac. 551-523

D.A. LUCAS 868-438

R.J. YOUNG 943-815

M. HOZIAN 766-613

L. BUEHNER 806-917

731-998

714-144

954-1222 A. STAMBERGER

515-608

1071-267

D.A. LUCAS 868-438

D.A. LUCAS 930-1057

900-509 D.A. LUCAS

M.A.E.M. HOHLFELD 1066-970

W & M. SOPLATA 804-319

W & M. SOPLATA 804-319

W.F.M. SOPLATA 902-601

J. SCOTT 858-15

J.E.J. Naymick 544-326

BOB'S MOBILE CITY, INC. 766-615

M. RAYER 701-1145

E.H. BUEHNER 731-998

L. LABRENZ 1185-102

E.F.L. SQUIRE 527-508 609-1208

C.L. & J.C. KRALL 996-160

W & M. LEITZEL 1071-265

W & M. LEITZEL 1071-267

LOCATRIM PONTE 519-819

STONE (FORD ROAD PER PLAT) ROAD

LOTS 107 TO 109 AND LOTS 257 TO 281 EXTEND TO MARGIN OF 40' ROAD

40' PER PLAT 60' PER RECORD

SCALE 1 INCH = 40 FEET.

JAN. 1, 1999

RELATIVE REPRESENTATION

* Inadequate description

√ Indicates Survey on file with tax map dept.

12 - S

THE RELIANCE INVESTMENT CO'S

RESTFUL LAKE ALLOTMENT

BEING PART OF ORIGINAL LOTS NOS. 3 & 16 OF TRACT 2 NEWBURY TOWNSHIP

VOL. 1 PAGES 56 & 57 REC. OF PLATS

BLOCK F

LONGVIEW DRIVE 30'

BRIARWOOD AVENUE 30'

EDGEWATER DRIVE

BLOCK D

HIGHVIEW AVENUE 30'

LAKELAND AVENUE 30'

DRIFTWOOD AVENUE 30'

RESTFUL LAKE

RELATIVE REPRESENTATION

SCALE 1 INCH = 40 FEET

JAN. 1, 1991

SEE 12-S-N.E.

SEE 12-S-S.W.

* Inadequate description

V Indicates survey on file with tax map dept.

12-S

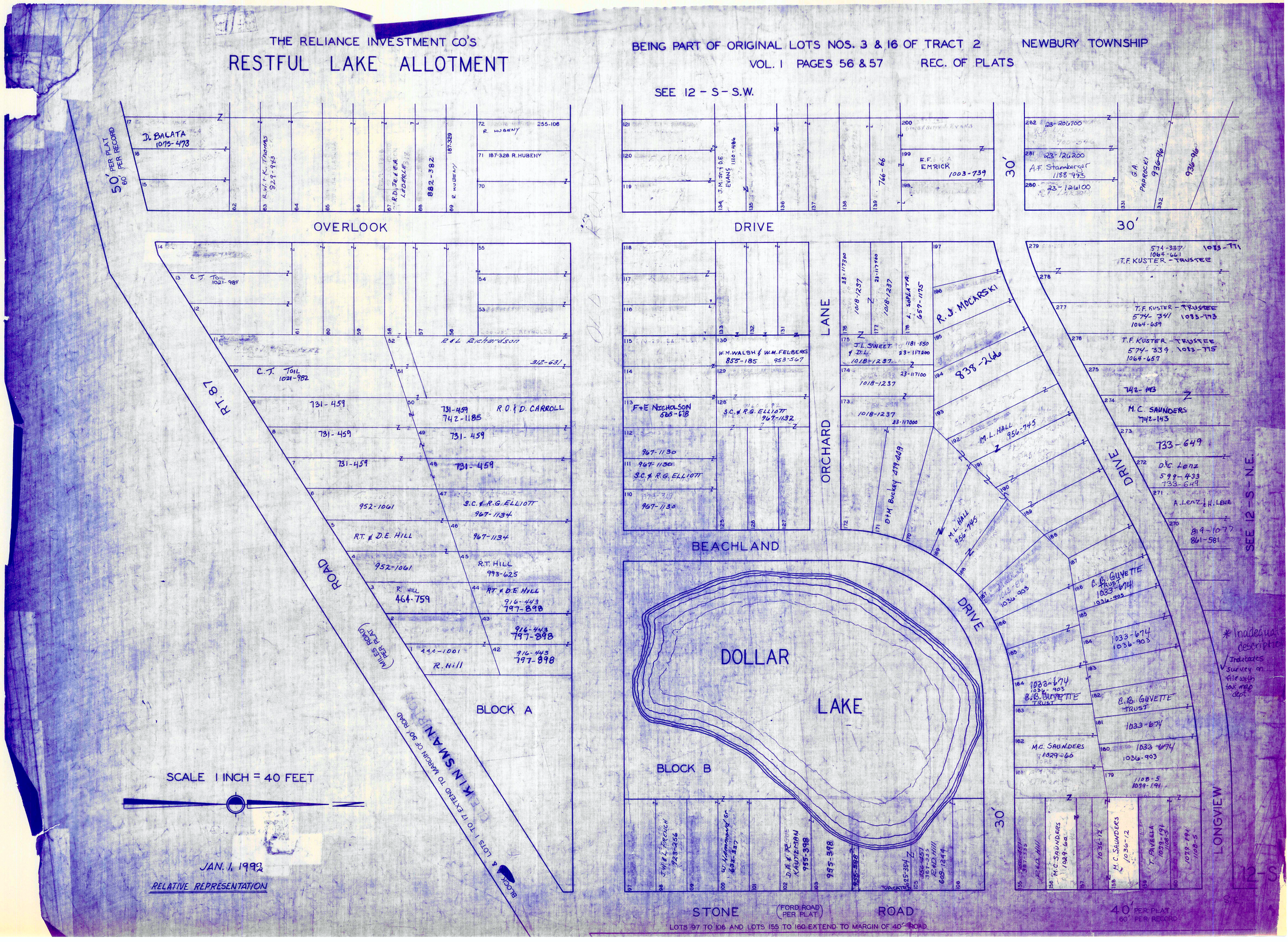
THE RELIANCE INVESTMENT CO'S
RESTFUL LAKE ALLOTMENT
BEING PART OF ORIGINAL LOTS NOS. 3 & 16 OF TRACT 2 NEWBURY TOWNSHIP
VOL. I PAGES 56 & 57 REC. OF PLATS
SEE 12 - S - S.W.
OVERLOOK
DRIVE
30'
50' PER PLAT
60' PER RECORD
RT. 87
ROAD
CLEKINSMANTON
(MILES ROAD PER PLAT)
BLOCK A
BLOCK B
ORCHARD LANE
BEACHLAND
DRIVE
DOLLAR
LAKE
STONE
(FORD ROAD PER PLAT)
ROAD
LONGVIEW
SEE 12-S-N.E.
40' PER PLAT
60' PER RECORD
SCALE 1 INCH = 40 FEET
JAN. 1, 1992
RELATIVE REPRESENTATION
LOTS 97 TO 106 AND LOTS 155 TO 160 EXTEND TO MARGIN OF 40' ROAD
* Inadequate description
Indicates survey on file with tax map dept.

THE RELIANCE INVESTMENT CO'S

RESTFUL LAKE ALLOTMENT

BEING PART OF ORIGINAL LOTS NOS. 3 & 16 OF TRACT 2 NEWBURY TOWNSHIP
VOL. 1 PAGES 56 & 57 REC. OF PLATS

RELATIVE REPRESENTATION
JAN. 1, 1999

SCALE 1 INCH = 40 FEET

50' PER PLAT
60' PER RECORD

(RT. 87)

KINSMAN ROAD (MILES ROAD) (PER PLAT)

LOTS 18 TO 41 INCLUSIVE EXTEND TO MARGIN OF 50' ROAD

PORTLEW ROAD

HIGHVIEW AVENUE

OLD ROAD

LONGVIEW DRIVE

BLOCK F

A.F. PETROF
VOL. 688 - PP 299 to 323
8.6 Ac

SEE 12-S-S.E.

✓ Indicates Survey on file with tax map dept.

* Inadequate description

12-S

KIWANIS LAKE SUB.

VOL. I-PGS. 44 TO 49 PLATS

NEWBURY TWP. LOT 24 TR. I & LOTS 3 & 4 TR. 2

SUBDIVISION NO. I
NUMBERS I TO 568

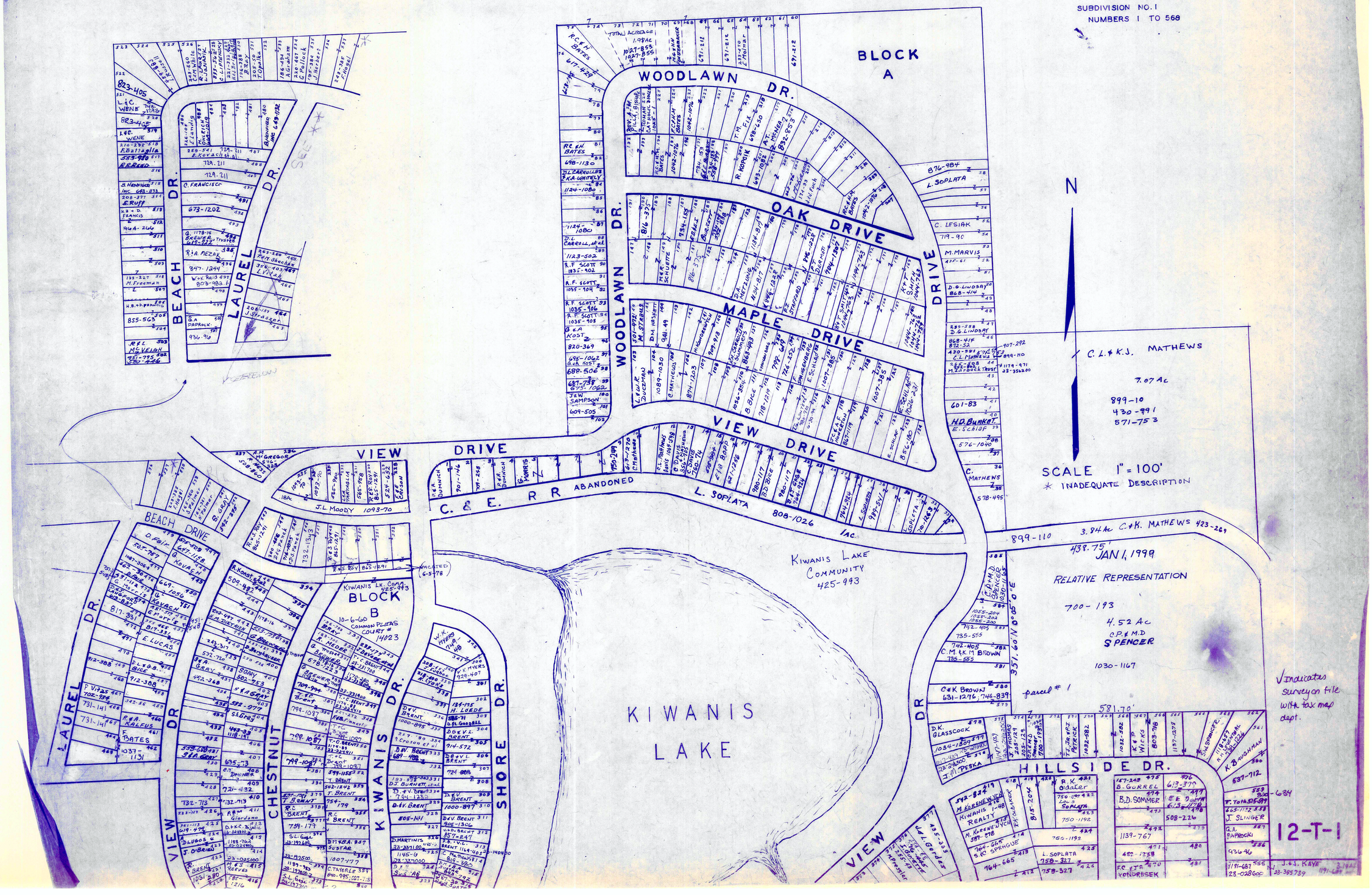

√ indicates survey on file with tax map dept.

12-T-1

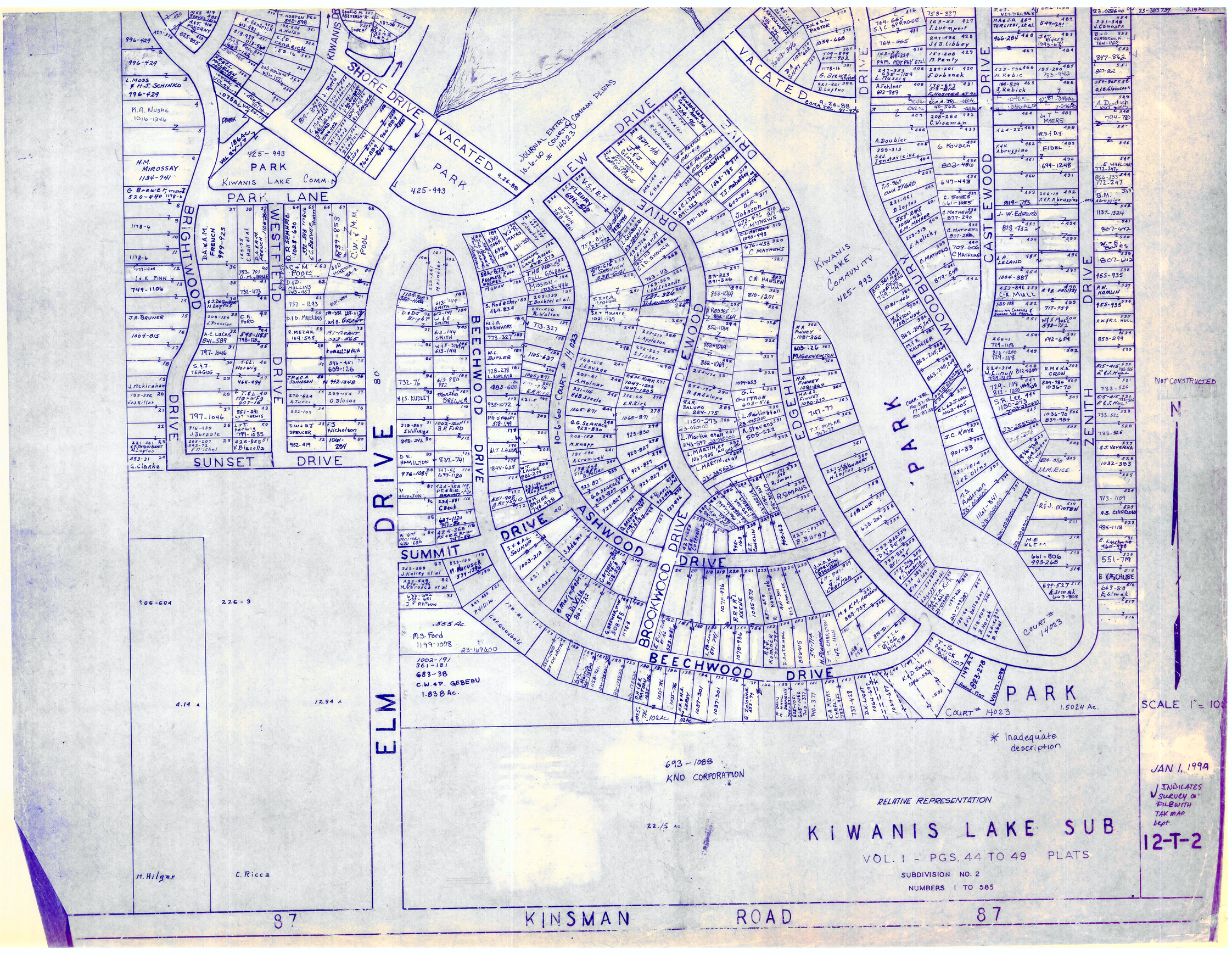

KIWANIS LAKE COMMUNITY
425-993
PARK
KIWANIS LAKE COMM.
PARK LANE
SHORE DRIVE
VACATED
PARK
425-993
JOURNAL ENTRY
10-6-60 COURT #14023
COMMON PLEAS
VIEW DRIVE
BRIGHTWOOD DRIVE
WESTFIELD DRIVE
SUNSET DRIVE
BEECHWOOD DRIVE
SUMMIT DRIVE
ASHWOOD DRIVE
BROOKWOOD DRIVE
IDLEWOOD DRIVE
EDGEHILL DRIVE
WOODBURY DRIVE
CASTLEWOOD DRIVE
ZENITH DRIVE
ELM DRIVE
PARK
COURT # 14023
NOT CONSTRUCTED
N
SCALE 1" = 10
* Inadequate description
693-1088
KNO CORPORATION
RELATIVE REPRESENTATION
KIWANIS LAKE SUB
VOL. 1 - PGS. 44 TO 49 PLATS
SUBDIVISION NO. 2
NUMBERS 1 TO 585
JAN 1, 1999
INDICATES SURVEY ON FILE WITH TAX MAP Dept.
12-T-2
87
KINSMAN ROAD
87

KIMBERLY ESTATES

12-U

scale 1"=100'

JAN. 1, 1999

RELATIVE REPRESENTATION

N

√ Indicates survey on file with tax map dept.

* Inadequate description

O.L. 21 O.L. 22
O.L. 20 O.L. 23

GEAUGA COUNTY COMMISIONERS
565-485
4.239 Ac
LEAVING 3.619 Ac

Geauga Co Commissioners 1 Ac. easement 653-847

KIMBERLY WATER ASSN.
587-468
665-458 .62Ac
565-487

BUILDING 1 123-040810 1019-418
A- GA T.D.P. STRUGER 985-874
B- B. MERYAK 603-1019

BUILDING 2
A- R.C. BRYAN 988-716
B- P. FREDRICK 649-620

BUILDING 3
694-484 A- D.R. Wyjtanowski
B- W.S. VINCENT 643-424

BUILDING 4
A- L.E. LIKINS 760-429
B- D.M. Wakely 1062-242

BUILDING 5
687-52 A- D.M. DICARLO 939-1308
B- C.J. & J.A. LORAINE 881-1118

BUILDING 6
A- E.L. KENNELLY 892-160
B- R.E. & N.R. PIETRON 523-317

BUILDING 7
A- S.S. Singleton 801-337
B- Robert Dudek 687-46

BUILDING 8
A- K.B. NAIMAN 886-738
B- P.S. WITKOWSKI 904-1185; 985-180

BUILDING 9
A- V. KAUCIC 854-779
B- THE WENK FAMILY LTD. PARTNERSHIP 687-702; 1053-37; 1094-1288

BUILDING 10 1188-453
745-1282 A- M. Mowry 941-405
B- SA. Mauk 859-1134; 1093-1261

STOCKTON GARDENS CONDOMINIUM PHASE I

BUILDING 10 VOL 13 - PAGE 60-61 PHASE II

STOCKTON ROAD

STOCKTON DRIVE

KIMMERIDGE TRAIL

AUBURN ROAD

MEADOWLARK LANE

KING ARTHUR CT 13-9

GUINEVERE DR. 13-9

MORNINGSTAR COURT

VOL. 10 PG. 27

VOL. 10 PG. 92

KIMBERLY ESTATES #3

1. 0.754 Ac.	W&B NYERGES 565-1033	2. 0.751 Ac.	JD & BE GORDON 896-1292
3. 0.841 Ac.	LA JR & BA STITZ 881-481	4. 1.079 Ac.	D+A Schmidt 704-298
5. 1.188 Ac.	E.R. LIESER 1037-1099	6. 0.822 Ac.	23-195200
7. 0.758 Ac.	D.A. + T.A BELL 1181-603	8. 0.758 Ac.	M&M ALBAUGH JR. 597-1194
9. 0.758 Ac.	M.E. & M.W. CANNELLA 887-119	10. 0.758 Ac.	R.G. & C.L. GOLD 900-951
11. 0.754 Ac.	C&D THOMAS 609-221	12. 0.871 Ac.	R.R. JR & M.M. STARK 873-36
13. 0.933 Ac.	M&L HAYES 611-1189	14. 0.750 Ac.	T&L KLUK 568-1153 931-161
15. 0.998 Ac.	H&L MORRISON 578-229	16. 0.903 Ac.	L.O. VLASEK & E.B. MEYERS 671-750 949-995
17. 1.083 Ac.	J.E. DONOVAN 970-654	18. 0.886 Ac.	D&B MARKOWITZ 611-153
19. 0.843 Ac.	R.P. & P.L. CASSEDAY 758-696	20. 0.883 Ac.	T.R. & M.F. BALKE 768-652
21. 1.018 Ac.	B. BICIEL 601-174	22. 1.227 Ac.	H&D NAGY 619-880 732-1063
	T&P JOHNSON 657-158		603-545
23. 1.199 Ac.	L.C. & D.F. CASHION 856-1088	24. 0.852 Ac.	R&M BOULWARE 593-533
25. 0.757 Ac.	B.J. GRONOWSKI 929-397; 399	26. 0.770 Ac.	Edward V. & Rosemary A. KOSKA RA 717-393
27. 0.756 Ac.	M.M. HAHN 761-123 890-574	28. 0.871 Ac.	D&K NICKLAS 617-608
29. 0.817 Ac.	P.S. NUCCIO 847-1111	30. 0.755 Ac.	J&E BEECHUK 601-912
31. 0.755 Ac.	B68-1168 725-998 J.A. + C.R. MUSGRAVE 952-519	32. 0.847 Ac.	M.M. RODICK 603-734 838-609
33. 0.789 Ac.	M.M.	34. 0.757 Ac.	G+A Burford 631-1203
35. 0.757 Ac.	T.L. CUNNINGHAM 1038-1029 835-837	36. 0.847 Ac.	B&P Blackwell 653-173
37.	RA + LA REHERT 1019-734	38. 0.75 Ac.	D.L. SARDEL & D.M. SELOCK 915-26
39. 0.783 Ac.	JG + BS Tayek 1061-585 PARCEL #23-954Ac	40. 0.750 Ac.	RJ + MP BARSIC 946-438
41. 0.764 Ac.	D&N PUTINSKI 585-1134	42. 0.821 Ac.	K.C. Öster 1067-736 705-184
43. 0.755 Ac.	R.D & J.P BOVEINGTON 743-711	44. 0.751 Ac.	R+B. Schmidt 807-64
45. 0.755 Ac.	WATER VIVOS TRUST L.F.R. SIMAK 593-981 619-182 989-82	46. 1.186 Ac.	W&J GRIESMER 576-1121 734-1029
47. 0.857 Ac.	J.M. & B.G. TOSTO 891-493	48. 0.775 Ac.	J.H. & S.L. WILDER 858-1061
49. 0.763 Ac.	V. & J. Augis 623-1024 931-163	50. 0.763 Ac.	G&S GERBER 601-101
51. 0.795 Ac.	719-231 233 J. P&C.S. YURCHAK	52. 0.784 Ac.	M. Napalo 819-2860
53. 0.758 Ac.	696-268 H.R+D.S. SARMIENTO	54. 0.758 Ac.	G.D & A.S. SEDDON 950-339
55. 0.758 Ac.	J.K+K.S. Gurtz 813-704	736-993	
56. 0.751 Ac.	K.F. FRANK 960-851	57. 0.762 Ac.	D.J. + M.S. SAGGIO 1168-183 23-004200
58. 0.769 Ac.	Paul A. & Diane E. FISHER 717-1123	59. 0.770 Ac.	857-831 S.F. CURRAN
60.	R. Crimi 831-349	61.	J+L SPISAK 850-444
62.	D.R & T.L VELOTTA 1011-412	63.	D.E. JIROUSEK & L.A. SANISLO 966-598
64.	R.A & M.A LANGE 884-260	65.	M&C. FIDEL 848-1012
66.	S.N Socoloff 862-823 842-378	67.	G.J & L.A DIMATTIO 867-508
68.	F.E & G.M. LAWTON 926-598	69.	Jm Di Santo 780-759 1096-343
70.	A.J. BANDERA 1016-600	71.	M & K. BENNETT 673-410
0.750 Ac.		72.	S.D & J.R. FRIEDMAN 1074-782
73.	M. Gn & T.L. SEDIVY 759-542	74.	699-214 V.A + M.L. GANCHORRE
75.	D.G & C.A LANG 744-905	76.	776-1002 R.L & R.T. Breckenridge

2.959 Ac

PUNDERSON'S DEVELOPMENT Vol. 14 Pg. 35 (1913) Plats

LAKE

RAVENNA ROAD

GRANDVIEW DRIVE

MEADOWBROOK DRIVE

PAINESVILLE RAVENNA ROAD

VACATED 2-6-90 Vol 1126 Pg 1083

RAVENNA

CRAMPTON DRIVE

FORESTWOOD DRIVE

OVERLOOK DRIVE

PAINESVILLE

PUNDERSON DRIVE

LAKE DRIVE

SPRINGVIEW DRIVE

VALLEYVIEW DRIVE

SUMMIT DRIVE

BURTON DRIVE

SHORE DRIVE

20' LANE

BLOCK A

BLOCK B

Lot		Vol	page
A	G.A. & S.A. BOYER	687	685
B	Punderson Lake Allot^n	519	488
1	Backes Family Properties	1125	687
2	D.C. & E.J. ROCK ET AL ET AL	1106	701
3	E. LOCKER	"	27
4	"	"	"
5	"	"	"
6	J.H.R. BENNICI TRUSTEE 1008-916	631	695
7	R.E. & A. KING 1035-765 1128	681	680
8	(REMAINDER) H. TRENDLE	542	176
9	HELEN TRENDLE	592	116
10	" split ..... N 1/2 of 10	577	249
11	F. Chambers S 1/2 of 10	603	1132
12	" "	603	1133
13	W. SKLADANOWSKI	436	1179
14	" W. SKLADANOWSKI - No Portion	943	148
15	MEDINAR 2.38 Portion 0.837 Ac.	936	808
16	M. CIZMAR	1007	376
17	B. MONROE 1032-1192	532	" "
18	" "	"	"
19	" "	657	257
20	S.J. LODGE	954	679
21	" "	"	"
22	" "	"	"
23	B. MONROE 1032-1192	657	257
24	" "	"	"
25	L.M. BAKER	699	1002
26	" "	"	"
27	FLEMERLING & M. DATKO	1073	995
28	" "	"	"
29	" "	"	"
30	J.H.R. BENNICI TRUSTEE 1008-916	280	693
31	B.R. DELIMAN	856	1295
32	J. & M. SKLAD	562	1292
33	" "	"	"
34	M. KREMPASKY TRUSTEE	733	121-994-714
35	" "	964	60
36	B. Monroe 1032-1192	674	243
37	" "	"	"

Lot		Vol	page
38	J.E.M. FILL	568	1151
39	J. & M FILL	"	"
40	D.E. & D. JAXSON	1089	1079
41	D. BAXTER ET AL	625	499
42	Edith Wiseman	742	1068
43	B.R. DELIMAN	692	678
44	E. Charvat	512	539
45	I.E. Krofta	509	406
46	I.E. Krofta	509	409
47	P.J. COLLIER 925-440	218	512
48	M. & S.B. JERES	1102	509
49	E.L. ARCHIBALD	719	600
50	M.J. PORTMAN	1119	100
51	B & B's Teachout	852	867
52	" "	"	"
53	" "	"	"
54	" SIA GEBER	625	75
55	K.E. & C.A. FLANIGAN	931	71
56	" "	"	"
57	" "	"	"
58	" "	"	"
59	G.K. MARKLAND M.J. PORTMAN	690	645
60	E.L.R. LYNCH	719	100
61	" "	719	945
62	R.E. & E. Leighton	808	609
63	" "	"	"
64	" "	"	"
65	" "	"	"
66	J. KOCHEFF	1151	803
67	" "	"	"
68	" "	"	"
69	" "	"	"
70	" "	"	"
71	" "	"	"
72	J. & R. BENNICI, TRUSTEES	672	542 1008-914
73	S. & S. Teachout	852	869
74	F.L. & L.P. McGOWAN	892	696
75	" "	"	"
76	" "	"	"
77	D.V. PERRY, TRUSTEE	1105	1312
78	C.R. DUVAL	841	1186
79	" "	"	"
80	" "	"	"
81	" "	"	"
82	" "	"	"
83	" "	"	"
84	P.M. ROWLANDS	637	460

86	A.T. KLEINER	1103	998
87	" "	"	"
88	" "	"	"
89	TROST ENTERPRISE	1086	1094
90	E.J. GEBER 1043-341	859	911
91	" "	"	"
92	" "	"	"
93	ANGELA George	831	358
94	ANGELA George	550	718
95	" "	"	"
96	" "	"	"
97	" "	"	"
98	" "	"	"
99	" "	743	"
100	" "	"	"
101	" "	"	"
102	" "	"	"
103	" "	"	"
104	" "	"	"
105	" "	"	"
106	" "	"	"
107	" "	"	"
108	J. FALIVODA	857	603
109	" "	"	"
110	" "	"	"
111	" "	"	"
112	" "	"	"
113	J. & M. PALIVODA	1051	656
114	P. SATANIK	751	255
115	" "	975	828
116	" "	"	"
117	K.M. & J. McCARDLE	961	673
118	" "	"	"
119	" "	"	"
120	E.E. & D. BUSHEK 982-929 TRUSTEES 982-927	918	874
121	E. & D. BUSHEK TRUSTEES 982-927	733	1140
122	" " 982-927	"	"
123	D. & E. FUEGER	1087	429
124	" "	"	"
125	" "	"	"
126	" "	"	"
127	K.L. VERCELLOTTI	770	922
128	" "	947	1185
129	" "	"	"
130	W.S. HALLSTROM	992	967
131	" "	"	"
132	" "	"	"
133	" "	"	"
134	" "	"	"
135	D. & C. FUEGER	1087	429
136	E.E.D. BUSHEK 982-927 TRUSTEES	733	1140
137	M.M. WRIGHT	825	553
138	" "	866	1143
139	E.E. & D. BUSHEK 982-927 TRUSTEES	918	874
140	J.M. & L. CARDILE 1078-83	854	547
141	" "	"	"
142	J.E.P. MORTON	894	308
143	" "	"	"
144	" "	"	"
145	" "	"	"
146	" "	"	"
147	J.P. & P.J. MORTON	748	269
148	M.A. & K.L. GARRETT	1004	658
149	" "	"	"
150	" "	"	"
151	H. MARQUAND, TRUSTEE	1200	69
152	" "	"	"
153	" "	"	"
154	" "	1200	69
155	P. & V. PAULIN 909-368	812	"
156	" "	"	"
157	D.G. PIAZZA	1074	326
158	" "	"	"
159	KENT RIDER	624	909-912
160	KENT RIDER	629	910
161	R.C. & D.J. SHUE	715	775
162	" "	"	"
163	F.F. SOBON	917	715
164	R.C. & D.J. SHUE	715	775
165	" "	"	"
166	F.F. SOBON	917	715
167	L. CZERR	800	1261
168	" "	"	"
169	" "	"	"
170	" " W-1/2	"	"
171	R. Martell	680	596
172	" "	"	"
173	R. & M. MARTELL	800	467
174	" "	"	"
175	J. BARNES HOSA	728	712
176	" "	"	"
177	" "	"	"
178	A.H. WEDLER	741	21
179	" "	"	"
180	C.F. & C. HOFSTETTER JR.	687	520
181	" "	"	"
182	J.W. PRESSLER	939	684
183	" "	"	"
184	W. KAZEM	878	676
185	E. HUMR total 599 799-1114 1042	505	801
186	M.E. WIDMER	683	542
187	D.S. & N.J. MULANAX	1084	1313
188	ATTORNEY OF 22330 J. DOERING	1003	1136
189	J.A. & B.J. HEHN	995	651
190	" "	"	"
191	S.V.S. TEACHOUT L. LEIGH	1135	1850
192	H.C.T. G.B. OH. 23-005400	589	5977
193	" "	1197	554
194	" " 23-005500	"	"
195	" " 23-005600	"	"
196	J. DOERING	1086	1131
197	S. SARKISIAN	873	1096
198	S. SARKISIAN	799	1016

199	S. SARKISIAN 873-406 892-355 892-851	799	1-16
200	J.M. ESSA 1009	1009	400
201	" "	"	"
202	" "	"	"
203	" "	"	"
204	D.F. & J. BUSHEK	812	881
205	D.F.C. BUSHEK	860	489
206	" "	"	"
207	" "	"	"
208	A.C. OBUTT 905 372	1055	530
209	" "	"	"
210	" "	"	"
211	" "	"	"
212	" "	"	"
213	O.J. & C.J. BUSHEK	912	307
214	GRACE J. MILCHEM	843	1024
215	" " SCHNEIDER	"	"
216	" "	"	"
217	L.N. & B.A. SANTILLO 642 1004	642	276
218	L.N. & B.A. SANTILLO 1004	1004	433
219	D.F. & C. BUSHEK 982-114800	1095	1856
220	" " K. PETERSEN	865	713
221	" "	"	"
222	A.F. STAMBERGER (SEE 108)	848	348
223	" " MINUS (SEE 108)	"	"
224	D.F.C. BUSHEK	860	489
225	CHRISTOPHER GENSERT	709	192
226	" "	"	"
227	" "	"	"
228	F.E. FRAM	860	89
229	" "	"	"
230	J.R. GRATTINO 835-5419	743 835	559 5419
231	" "	"	"
232	C.B. & C.N. SEMKOWSKI	993	1120
233	K. GLASSEL TRUSTEE 982-927 TRUSTEES 982-927	918	885
234	EVELYN E. CROSS	733	1140
235	D. J. ROUSEK 840-29	840	29
236	" "	"	"
237	M.D. & T.C. STERNER	951	1252
238	" "	"	"
239	" "	"	"
240	" "	225	509
241	B. Kaufman	700	1402
242	L.J. ARBEZNIK	844	529
243	RAHM P. FILL	1142	1941
244	" "	"	"
245	" "	"	"
246	EVELYN B. CROSS	726	870
247	" "	"	"
248	Y. Dagna & J. Novak & C. Dagna	998	1160
249	" "	"	"
250	L.A. Buchak 23-056498	1095	870
251	" " 23-056499	"	"
252	F. & N. STEIN II	701	353
253	" "	"	"
254	" "	653	492
255	E.E.F. BAUER	"	"
256	" "	"	"
257	" "	"	"
258	" "	"	"
259	" "	"	"
260	VACATED 9-27-90	"	"
261	SEE PLAT	270	120
262	F.E.A. FOORD & OSH	895	36
263	" "	"	"
264	" "	"	"
265	T.G. & E. BLACKLEY	965	1017
266	" "	"	"
267	" "	"	"
268	S. Mullett	617	344
269	S. Mullett	618	346
270	M. Fritz	818	1551
271	" "	"	"
272	C. CHAMPION	951	987
273	" "	"	"
274	" "	"	"
275	E.A. & R.L. ARNOLA 1028-1143	909	1105
276	" "	"	"
277	E. GEBER 891-803	85	1121
278	P.E. & B.E. HURD	996	771
279	" "	"	"
280	C. CHAMPION SPT of 281	951	987
281	W.S.O. WORKSMAN 1028-1143	909	1105
282	C. CHAMPION	951	987
283	M. Fritz	818	1551
284	" "	"	"
285	Sam J. Mullett	587	351
286	L.J. ARBEZNIK	844	529
287	" "	"	"
288	" "	"	"
289	L.J. ARBEZNIK	844	529
290	F.F. SOBON W 1/2 of M 1/10	917	715
291	" "	"	"
292	" "	"	"
293	M. & M. VOLOSYN	667	1
294	" "	"	"
295	" "	"	"
296	" "	"	"
297	" "	"	"
298	" "	"	"
299	" "	"	"
300	" "	"	"
301	E.E.D. BUSHEK ET AL	733	1140
	" "	"	"

SCALE 1" = 100'

RELATIVE REPRESENTATION

* Inadequate description

√ Indicates survey on file with tax map dept.

N

JAN. 1, 1991

NEWBURY 12-Z